Dist	COUNTY	ROUTE	POST MILES TOTAL PROJECT	SHEET No.	TOTAL SHEETS
04	Sol	80	R10.4/21.12		

INDEX OF PLANS

PLAN SHEET	DESCRIPTION
TITLE	TITLE AND LOCATION MAP
X-1 TO X-4	CROSS SECTIONS
K-1	KEY MAP AND LINE INDEX
L-1 TO L-46	LAYOUT
PS-1	PROFILE AND SUPERELEVATION DIAGRAM
C-1 TO C-3	CONSTRUCTION DETAILS
PD-1 TO PD-46	PAVEMENT DELINEATION AND SIGN PLAN

STATE OF CALIFORNIA

DEPARTMENT OF TRANSPORTATION

PROJECT PLANS FOR CONSTRUCTION ON

STATE HIGHWAY

IN SOLANO COUNTY
IN FAIRFIELD
FROM 0.95 MILE WEST OF RED TOP ROAD
TO 1.9 MILES EAST OF AIR BASE PARKWAY OVERCROSSING

TO BE SUPPLEMENTED BY STANDARD PLANS DATED 2010

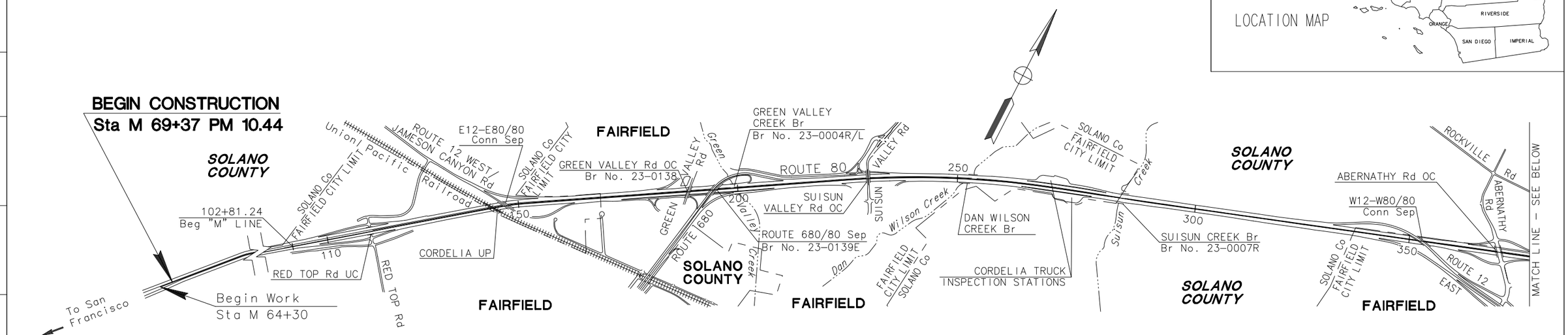

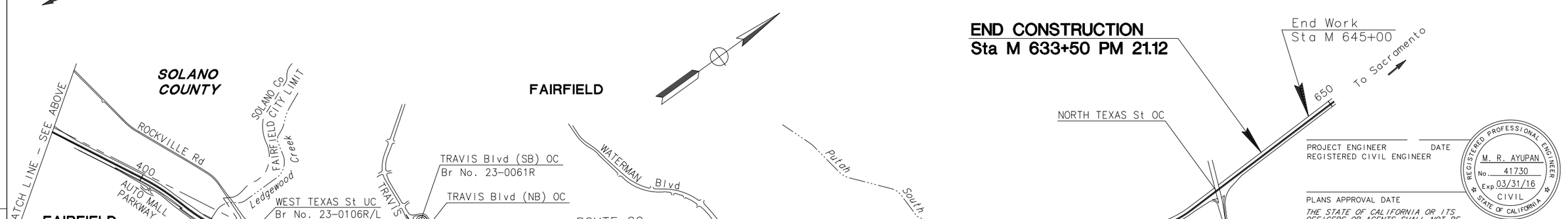

NO SCALE

THE CONTRACTOR SHALL POSSESS THE CLASS (OR CLASSES) OF LICENSE AS SPECIFIED IN THE "NOTICE TO BIDDERS."

PROJECT ENGINEER DATE
REGISTERED CIVIL ENGINEER

REGISTERED PROFESSIONAL ENGINEER
M. R. AYUPAN
No. 41730
Exp. 03/31/16
CIVIL
STATE OF CALIFORNIA

PLANS APPROVAL DATE

THE STATE OF CALIFORNIA OR ITS OFFICERS OR AGENTS SHALL NOT BE RESPONSIBLE FOR THE ACCURACY OR COMPLETENESS OF SCANNED COPIES OF THIS PLAN SHEET.

SOLANO TRANSPORTATION AUTHORITY
ONE HARBOR CENTER, SUITE 130
SUISUN CITY, CA 94585

MARK THOMAS & COMPANY
1960 ZANKER ROAD
SAN JOSE, CA 95112

CONTRACT No.	04-4G0800
PROJECT ID	0412000332

APPROVED AS TO IMPACT ON STATE FACILITIES AND CONFORMANCE WITH APPLICABLE STATE STANDARDS AND PRACTICES AND THAT TECHNICAL OVERSIGHT WAS PERFORMED.

CALTRANS DESIGN OVERSIGHT APPROVAL | REGISTRATION No. | LICENSE Exp DATE | DATE SIGNED

CONSULTANT DESIGN ENGINEER

LAST REVISION 00-00-00 | DATE PLOTTED => 1-15-2015 | TIME PLOTTED => 5:36 PM

Dist	COUNTY	ROUTE	POST MILES TOTAL PROJECT	SHEET No.	TOTAL SHEETS
04	Sol	80	R10.4/21.12		

REGISTERED CIVIL ENGINEER DATE

PLANS APPROVAL DATE

PROFESSIONAL ENGINEER REGISTERED M. R. AYUPAN No. 41730 Exp. 03/31/16 CIVIL STATE OF CALIFORNIA

THE STATE OF CALIFORNIA OR ITS OFFICERS OR AGENTS SHALL NOT BE RESPONSIBLE FOR THE ACCURACY OR COMPLETENESS OF SCANNED COPIES OF THIS PLAN SHEET.

MARK THOMAS & COMPANY, INC.
1960 ZANKER ROAD
SAN JOSE, CA 95112

SOLANO TRANSPORTATION AUTHORITY
ONE HARBOR CENTER, SUITE 130
SUISUN CITY, CA 94585

NOTES:

1. DIMENSIONS OF THE PAVEMENT STRUCTURE (STRUCTURAL SECTIONS) ARE SUBJECT TO TOLERANCES SPECIFIED IN THE SPECIFICATIONS.
2. SEE LAYOUT SHEETS FOR LIMITS OF EXISTING MBGR, CONCRETE BARRIER.

DESIGN DESIGNATION

AADT (2020)	214,000	D_{20}	64%
AADT (2040)	227,000	D_{40}	66%
DHV (2020)	15,000	T	5.8%
DHV (2040)	16,000	V	65 mph
ESAL	120,800,000	TI_{20}	16

LEGEND

No. STRUCTURAL SECTION NUMBER CODE

ABBREVIATIONS:

SEG SUBGRADE ENHANCEMENT GEOTEXTILE

1
- 0.45' HMA (TYPE A)
- 0.90' CI 3 AB
- 1.20' CI 4 AB
- SEG

2
- 0.49' AC (TYPE A)
- 0.89' CI A CTB
- 1.48' CI 4 AS
- SEG

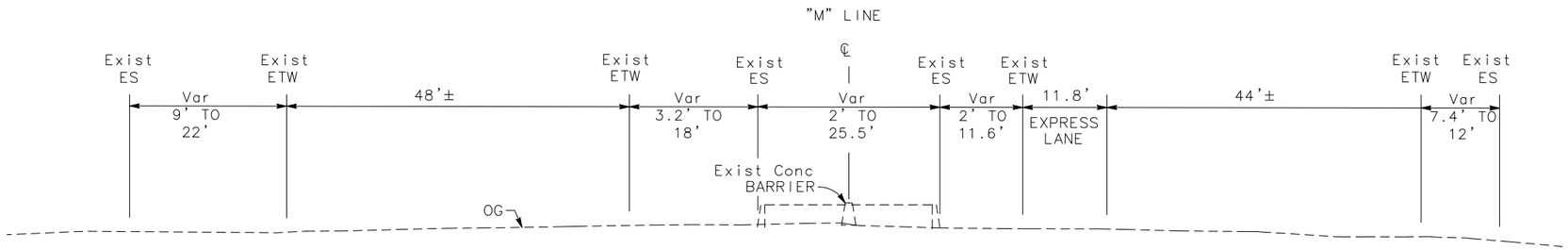

WESTBOUND
"M" 123+08 TO "M" 150+50

EASTBOUND
"M" 123+08 "M" 150+50

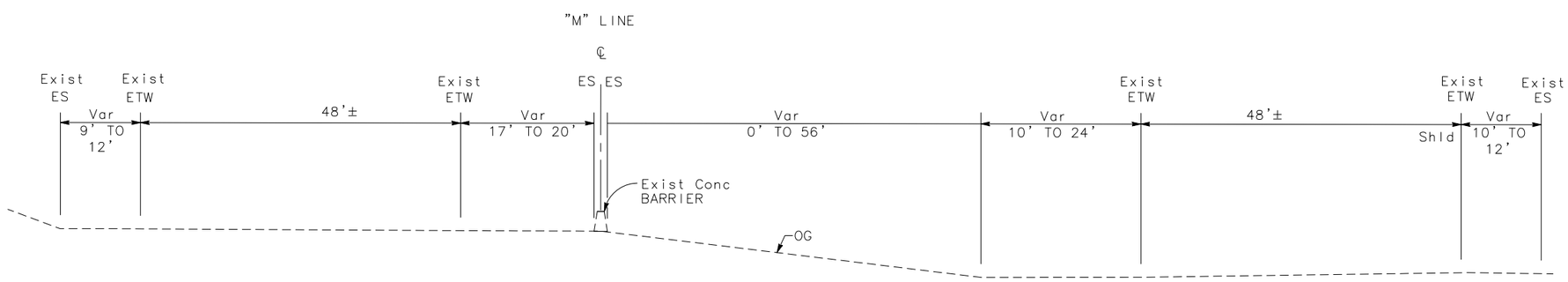

WESTBOUND
"M" 69+37 TO "M" 123+08

ROUTE 80

EASTBOUND
"M" 69+37 TO "M" 123+08

TYPICAL CROSS SECTIONS

NO SCALE

X-1

STATE OF CALIFORNIA - DEPARTMENT OF TRANSPORTATION

Caltrans

CONSULTANT FUNCTIONAL SUPERVISOR: MARILOU R. AYUPAN

CALCULATED-DESIGNED BY: MAHSHID MALEKI

CHECKED BY: ADMAS ZEWDIE

REVISED BY

DATE REVISED

LAST REVISION 00-00-00

DATE PLOTTED => 1-12-2015
TIME PLOTTED => 2:36 PM

Dist	COUNTY	ROUTE	POST MILES TOTAL PROJECT	SHEET No.	TOTAL SHEETS
04	Sol	80	R10.4/21.12		

REGISTERED CIVIL ENGINEER DATE

PLANS APPROVAL DATE

REGISTERED PROFESSIONAL ENGINEER M. R. AYUPAN No. 41730 Exp. 03/31/16 CIVIL STATE OF CALIFORNIA

THE STATE OF CALIFORNIA OR ITS OFFICERS OR AGENTS SHALL NOT BE RESPONSIBLE FOR THE ACCURACY OR COMPLETENESS OF SCANNED COPIES OF THIS PLAN SHEET.

MARK THOMAS & COMPANY, INC.
1960 ZANKER ROAD
SAN JOSE, CA 95112

SOLANO TRANSPORTATION AUTHORITY
ONE HARBOR CENTER, SUITE 130
SUISUN CITY, CA 94585

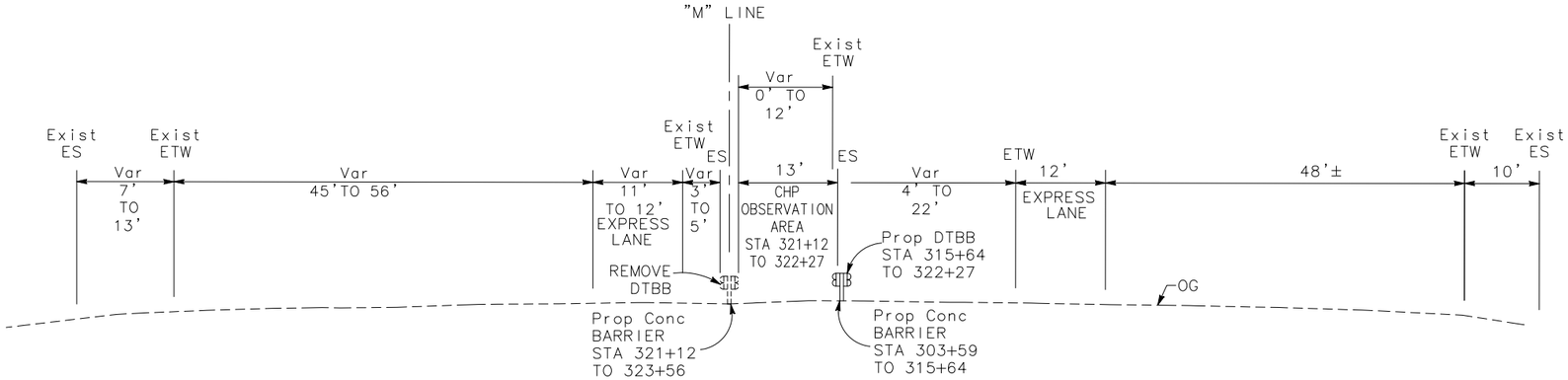

WESTBOUND
"M" 303+59 TO "M" 358+00

ROUTE 80

EASTBOUND
"M" 303+59 TO "M" 358+00

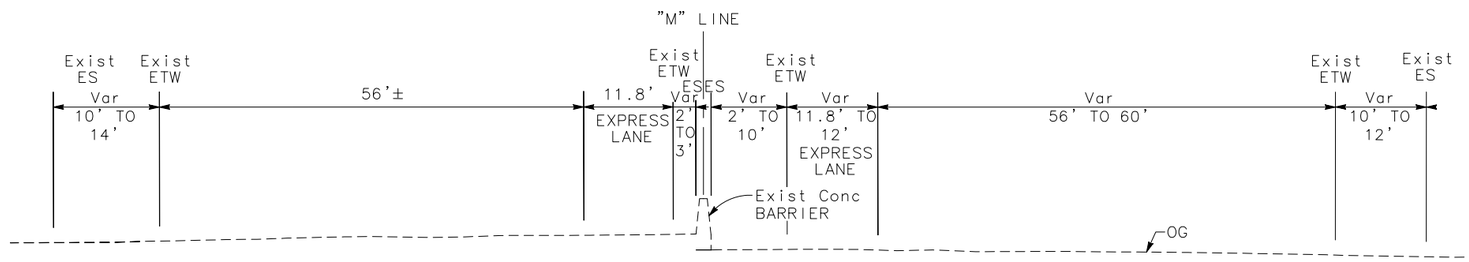

WESTBOUND
"M" 212+75 TO "M" 303+59

EASTBOUND
"M" 212+75 TO "M" 303+59

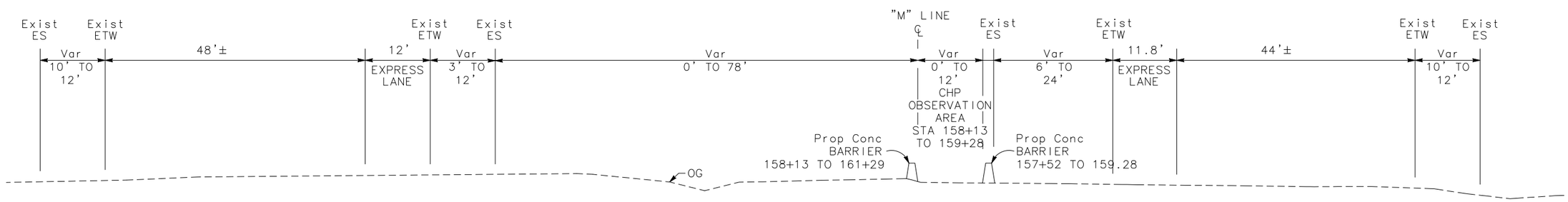

WESTBOUND
"M" 150+50 TO "M" 212+75

ROUTE 80

EASTBOUND
"M" 150+50 TO "M" 212+75

TYPICAL CROSS SECTIONS

NO SCALE

X-2

FOR NOTES, ABBREVIATIONS AND LEGEND, SEE SHEET X-1

REVISED BY	DATE REVISED

CALCULATED-DESIGNED BY	CHECKED BY
MAHSHID MALEKI	ADMAS ZEWDIE

CONSULTANT FUNCTIONAL SUPERVISOR: MARILOU R. AYUPAN

STATE OF CALIFORNIA - DEPARTMENT OF TRANSPORTATION

Caltrans

LAST REVISION 00-00-00 | DATE PLOTTED => 1-12-2015 | TIME PLOTTED => 2:40 PM

Dist	COUNTY	ROUTE	POST MILES TOTAL PROJECT	SHEET No.	TOTAL SHEETS
04	Sol	80	R10.4/21.12		

REGISTERED CIVIL ENGINEER DATE

PLANS APPROVAL DATE

REGISTERED PROFESSIONAL ENGINEER M. R. AYUPAN No. 41730 Exp. 03/31/16 CIVIL STATE OF CALIFORNIA

THE STATE OF CALIFORNIA OR ITS OFFICERS OR AGENTS SHALL NOT BE RESPONSIBLE FOR THE ACCURACY OR COMPLETENESS OF SCANNED COPIES OF THIS PLAN SHEET.

MARK THOMAS & COMPANY, INC.
1960 ZANKER ROAD
SAN JOSE, CA 95112

SOLANO TRANSPORTATION AUTHORITY
ONE HARBOR CENTER, SUITE 130
SUISUN CITY, CA 94585

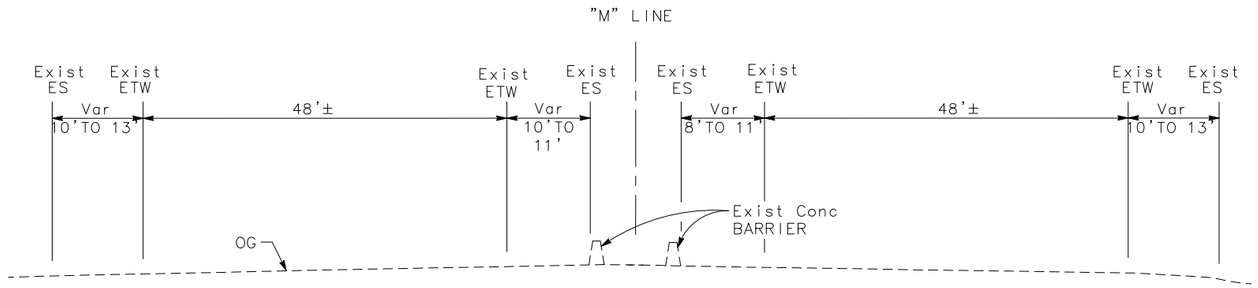

WESTBOUND
"M" 575+12 TO "M" 633+50

EASTBOUND
"M" 575+12 TO "M" 633+50

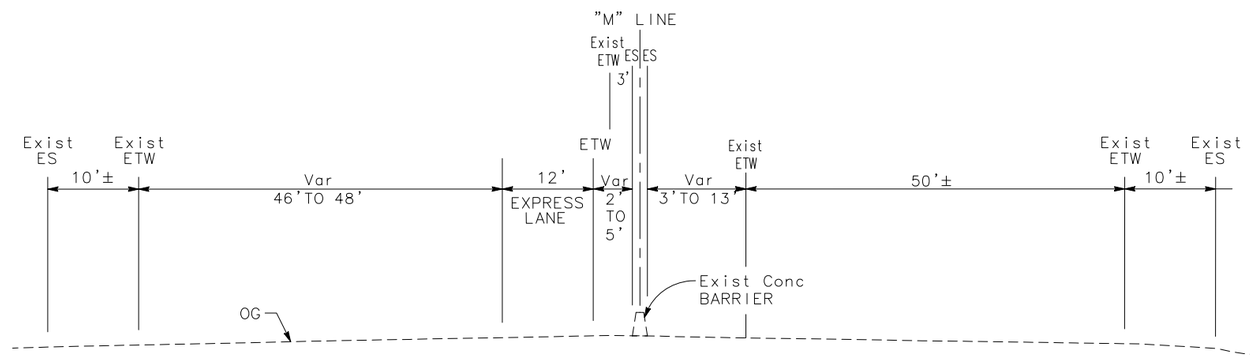

WESTBOUND
"M" 565+12 TO "M" 575+00

EASTBOUND
"M" 565+12 TO "M" 575+00

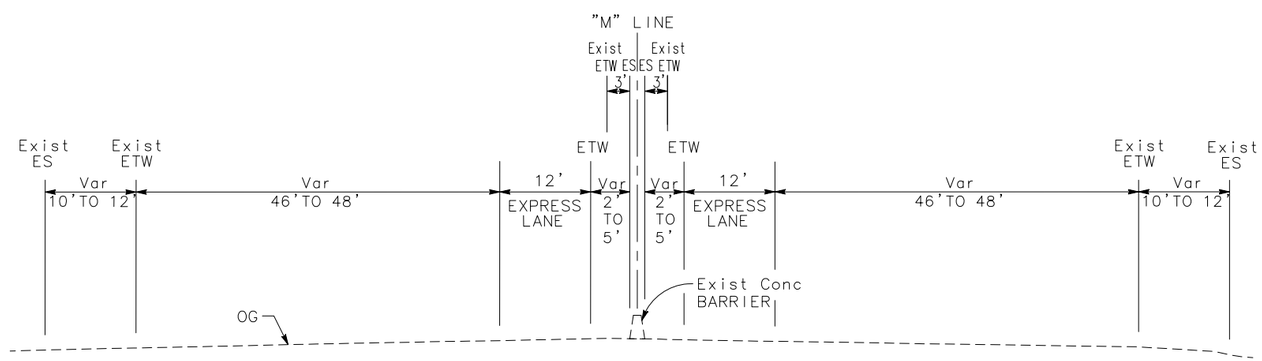

WESTBOUND
"M" 358+00 TO "M" 565+12

ROUTE 80

EASTBOUND
"M" 358+00 TO "M" 565+12

FOR NOTES, ABBREVIATIONS AND LEGEND, SEE SHEET X-1

TYPICAL CROSS SECTIONS

NO SCALE

X-3

REVISED BY	DATE REVISED

MAHSHID MALEKI — ADMAS ZEWDIE

CALCULATED-DESIGNED BY — CHECKED BY

CONSULTANT FUNCTIONAL SUPERVISOR — MARILOU R. AYUPAN

STATE OF CALIFORNIA – DEPARTMENT OF TRANSPORTATION

Caltrans

LAST REVISION 00-00-00 — DATE PLOTTED => 1-12-2015 — TIME PLOTTED => 2:43 PM

Dist	COUNTY	ROUTE	POST MILES TOTAL PROJECT	SHEET No.	TOTAL SHEETS
04	Sol	80	R10.4/21.12		

REGISTERED CIVIL ENGINEER DATE

PLANS APPROVAL DATE

REGISTERED PROFESSIONAL ENGINEER M. R. AYUPAN No. 41730 Exp. 03/31/16 CIVIL STATE OF CALIFORNIA

THE STATE OF CALIFORNIA OR ITS OFFICERS OR AGENTS SHALL NOT BE RESPONSIBLE FOR THE ACCURACY OR COMPLETENESS OF SCANNED COPIES OF THIS PLAN SHEET.

MARK THOMAS & COMPANY, INC.
1960 ZANKER ROAD
SAN JOSE, CA 95112

SOLANO TRANSPORTATION AUTHORITY
ONE HARBOR CENTER, SUITE 130
SUISUN CITY, CA 94585

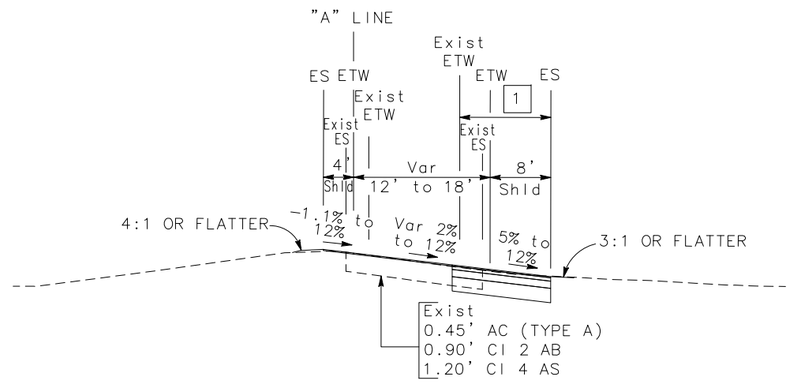

TRAVIS Blvd WESTBOUND OFF-RAMP Loop

"A" 466+00 to "A" 473+00

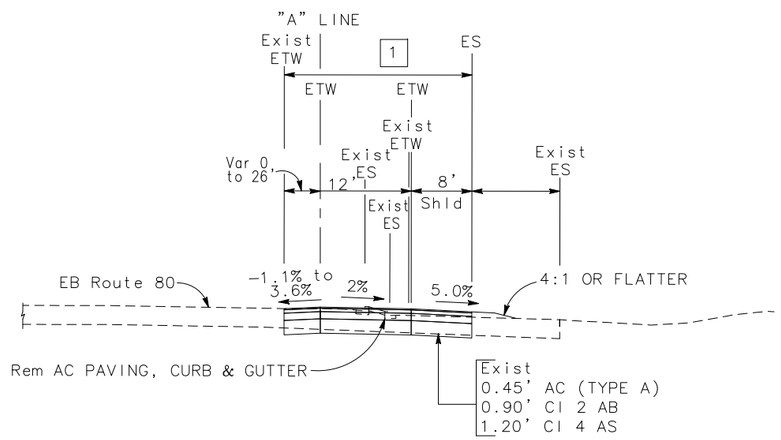

TRAVIS Blvd WESTBOUND OFF-RAMP Loop

"A" 462+50 to "A" 466+00

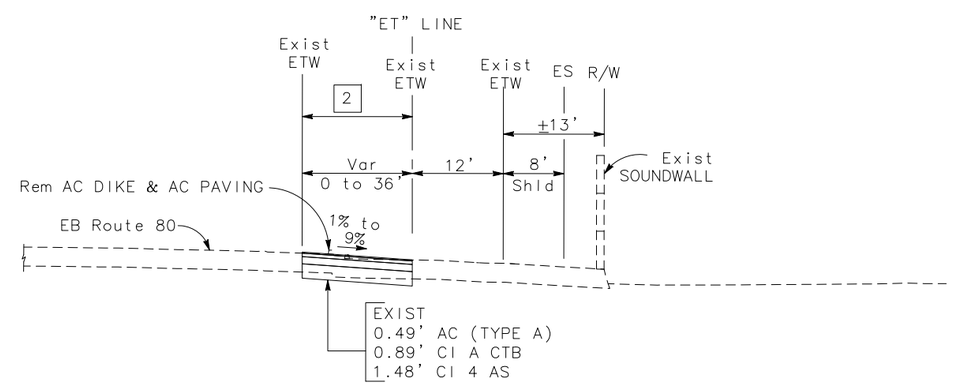

TRAVIS Blvd EASTBOUND OFF-RAMP

"ET" 456+46 to "ET" 462+40

TYPICAL CROSS SECTIONS

NO SCALE

X-4

REVISED BY	DATE REVISED
MAHSHID MALEKI	ADMAS ZEWDIE

CALCULATED-DESIGNED BY	CHECKED BY

CONSULTANT FUNCTIONAL SUPERVISOR: MARILOU R. AYUPAN

STATE OF CALIFORNIA – DEPARTMENT OF TRANSPORTATION

Caltrans

LAST REVISION 00-00-00 | DATE PLOTTED => 1-16-2015 | TIME PLOTTED => 9:03 AM

Dist	COUNTY	ROUTE	POST MILES TOTAL PROJECT	SHEET No.	TOTAL SHEETS
04	Sol	80	R10.4/21.12		

REGISTERED CIVIL ENGINEER DATE

PLANS APPROVAL DATE

REGISTERED PROFESSIONAL ENGINEER M. R. AYUPAN No. 41730 Exp. 03/31/16 CIVIL STATE OF CALIFORNIA

THE STATE OF CALIFORNIA OR ITS OFFICERS OR AGENTS SHALL NOT BE RESPONSIBLE FOR THE ACCURACY OR COMPLETENESS OF SCANNED COPIES OF THIS PLAN SHEET.

MARK THOMAS & COMPANY, INC.
1960 ZANKER ROAD
SAN JOSE, CA 95112

SOLANO TRANSPORTATION AUTHORITY
ONE HARBOR CENTER, SUITE 130
SUISUN CITY, CA 94585

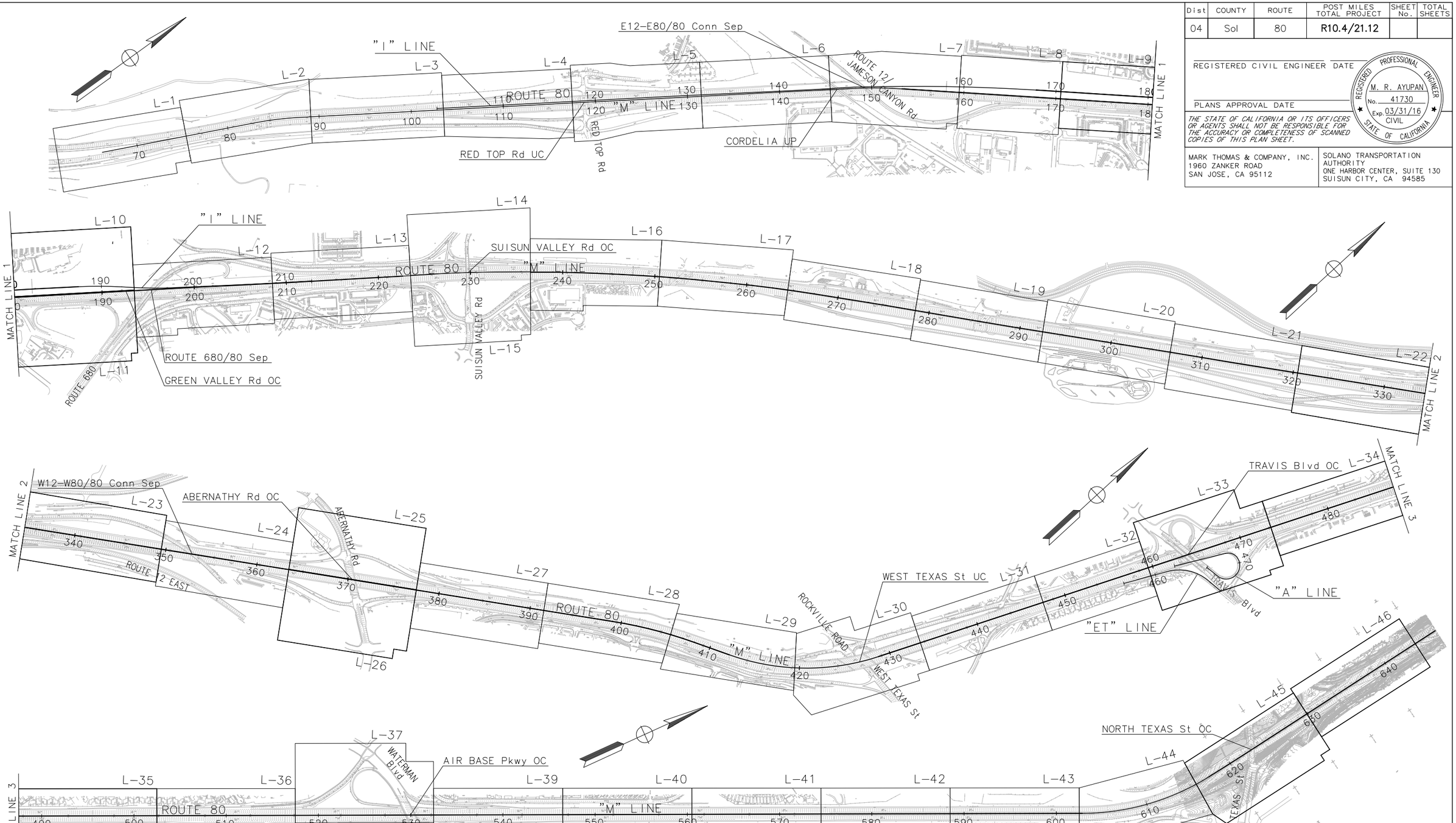

KEY MAP AND LINE INDEX

NO SCALE

K-1

STATE OF CALIFORNIA – DEPARTMENT OF TRANSPORTATION

Caltrans

CONSULTANT FUNCTIONAL SUPERVISOR: MARILOU R. AYUPAN

CALCULATED-DESIGNED BY: ADMAS ZEWDIE

CHECKED BY: MAHSHID MALEKI

REVISED BY

DATE REVISED

LAST REVISION 00-00-00

DATE PLOTTED => 1-13-2015
TIME PLOTTED => 11:46 AM

BORDER LAST REVISED 7/2/2010

USERNAME => Vswaminathan
DGN FILE => SJ-11101-Phase 1 – Project Report – K1 (2)-LAYOUT.dwg

RELATIVE BORDER SCALE IS IN INCHES 0 1 2 3

UNIT 0000

PROJECT NUMBER & PHASE 0412000332

Dist	COUNTY	ROUTE	POST MILES TOTAL PROJECT	SHEET No.	TOTAL SHEETS
04	Sol	80	R10.4/21.12		

REGISTERED CIVIL ENGINEER DATE

PLANS APPROVAL DATE

REGISTERED PROFESSIONAL ENGINEER M. R. AYUPAN No. 41730 Exp. 03/31/16 CIVIL STATE OF CALIFORNIA

THE STATE OF CALIFORNIA OR ITS OFFICERS OR AGENTS SHALL NOT BE RESPONSIBLE FOR THE ACCURACY OR COMPLETENESS OF SCANNED COPIES OF THIS PLAN SHEET.

MARK THOMAS & COMPANY, INC.
1960 ZANKER ROAD
SAN JOSE, CA 95112

SOLANO TRANSPORTATION AUTHORITY
ONE HARBOR CENTER, SUITE 130
SUISUN CITY, CA 94585

LEGEND

- CALIFORNIA HIGHWAY PATROL (CHP) CRUISER PAD
- (No.) CURVE DATA
- CONTRASTING SURFACE TREATMENT
- ADDITIONAL LIGHTING FOR NON-STANDARD WEAVE SECTIONS AND MODIFIED TRAVIS BOULEVARD OFF-RAMP.
- LIGHTING FOR EXPRESS LANES
- NEW OVERHEAD SIGN

ABBREVIATIONS

AFTS	ALTERNATIVE FLARED TERMINAL SYSTEM
AP	ANGLE POINT
w/	WITH

NOTES:

1. FOR ACCURATE RIGHT OF WAY DATA, CONTACT RIGHT OF WAY ENGINEERING AT THE DISTRICT OFFICE.
2. CONCRETE BARRIER CONFORM STATIONING AND OFFSETS ARE TO THE CENTERLINE OF EXISTING/PROPOSED BARRIER. CONCRETE BARRIER ANGLE POINTS ARE TO FACE OF BARRIER AT BASE.
3. REMOVE CONFLICTING STRIPING AND PAVEMENT MARKING AS DIRECTED BY THE ENGINEER.
4. ALL STRIPING AND PAVEMENT MARKING SHALL BE THERMOPLASTIC, UNLESS OTHERWISE NOTED.
5. FOR DETAILS NOT SHOWN, SEE STANDARD PLAN A20A THROUGH A20D.
6. ALL NEW MGS SHALL HAVE MINOR CONCRETE VEGETATION CONTROL PER CALTRANS STANDARD.

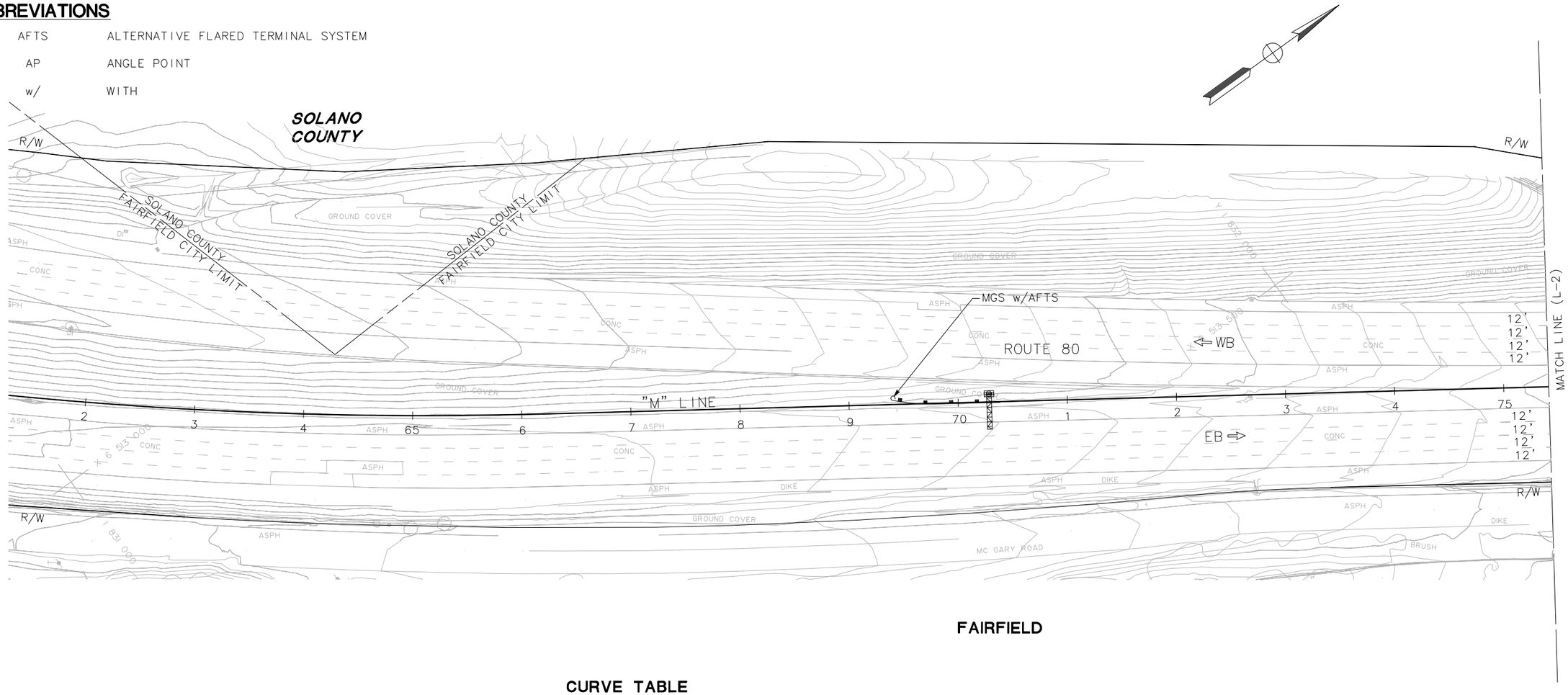

FAIRFIELD

CURVE TABLE

No. (X)	R	Δ	T	L	NORTHING	EASTING
16	3900.00	37°35'26"	1327.31	2558.71	1833581.0839	6513200.5694

LAYOUT

SCALE: 1"=50'

L-1

APPROVED FOR PAVEMENT DELINEATION AND SIGN WORK ONLY

REVISED BY	DATE REVISED

MAHSHID MALEKI — ADMAS ZEWDIE

CALCULATED-DESIGNED BY — CHECKED BY

CONSULTANT FUNCTIONAL SUPERVISOR — MARILOU R. AYUPAN

STATE OF CALIFORNIA - DEPARTMENT OF TRANSPORTATION

Caltrans

LAST REVISION 00-00-00 | DATE PLOTTED => 1-13-2015 | TIME PLOTTED => 8:42 AM

NOTE:

FOR ACCURATE RIGHT OF WAY AND ACCESS DATA,
CONTACT RIGHT OF WAY RECORD MAPS AT DISTRICT OFFICE.

Dist	COUNTY	ROUTE	POST MILES TOTAL PROJECT	SHEET No.	TOTAL SHEETS
04	Sol	80	R10.4/21.12		

REGISTERED CIVIL ENGINEER DATE

PLANS APPROVAL DATE

REGISTERED PROFESSIONAL ENGINEER M. R. AYUPAN No. 41730 Exp. 03/31/16 CIVIL STATE OF CALIFORNIA

THE STATE OF CALIFORNIA OR ITS OFFICERS OR AGENTS SHALL NOT BE RESPONSIBLE FOR THE ACCURACY OR COMPLETENESS OF SCANNED COPIES OF THIS PLAN SHEET.

MARK THOMAS & COMPANY, INC.
1960 ZANKER ROAD
SAN JOSE, CA 95112

SOLANO TRANSPORTATION AUTHORITY
ONE HARBOR CENTER, SUITE 130
SUISUN CITY, CA 94585

CURVE TABLE

No. ⓧ	R	△	T	L	NORTHING	EASTING
1	3500.00	07°55'23"	242.38	483.99	1830802.8810	6517040.8135

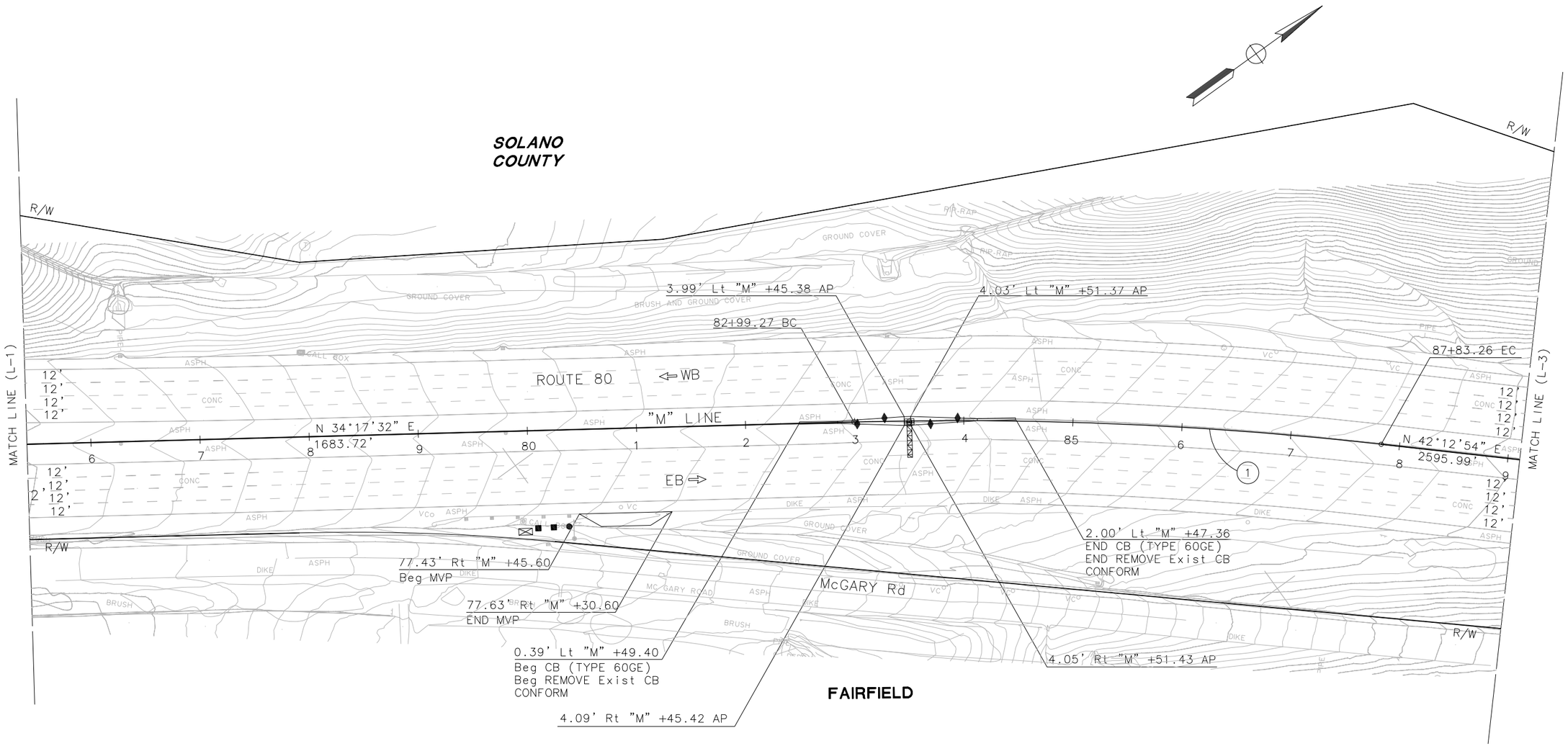

LAYOUT

SCALE: 1"=50'

L-2

FOR NOTES, ABBREVIATIONS AND LEGEND, SEE SHEET L-1

REVISED BY	DATE REVISED
MAHSHID MALEKI	ADMAS ZEWDIE
CALCULATED-DESIGNED BY	CHECKED BY
CONSULTANT FUNCTIONAL SUPERVISOR	MARILOU R. AYUPAN

STATE OF CALIFORNIA – DEPARTMENT OF TRANSPORTATION

Caltrans

LAST REVISION 00-00-00 | DATE PLOTTED => 1-13-2015 | TIME PLOTTED => 8:43 AM

NOTE:

FOR ACCURATE RIGHT OF WAY AND ACCESS DATA,
CONTACT RIGHT OF WAY RECORD MAPS AT DISTRICT OFFICE.

Dist	COUNTY	ROUTE	POST MILES TOTAL PROJECT	SHEET No.	TOTAL SHEETS
04	Sol	80	R10.4/21.12		

REGISTERED CIVIL ENGINEER DATE

PLANS APPROVAL DATE

REGISTERED PROFESSIONAL ENGINEER M. R. AYUPAN No. 41730 Exp. 03/31/16 CIVIL STATE OF CALIFORNIA

THE STATE OF CALIFORNIA OR ITS OFFICERS OR AGENTS SHALL NOT BE RESPONSIBLE FOR THE ACCURACY OR COMPLETENESS OF SCANNED COPIES OF THIS PLAN SHEET.

MARK THOMAS & COMPANY, INC.
1960 ZANKER ROAD
SAN JOSE, CA 95112

SOLANO TRANSPORTATION AUTHORITY
ONE HARBOR CENTER, SUITE 130
SUISUN CITY, CA 94585

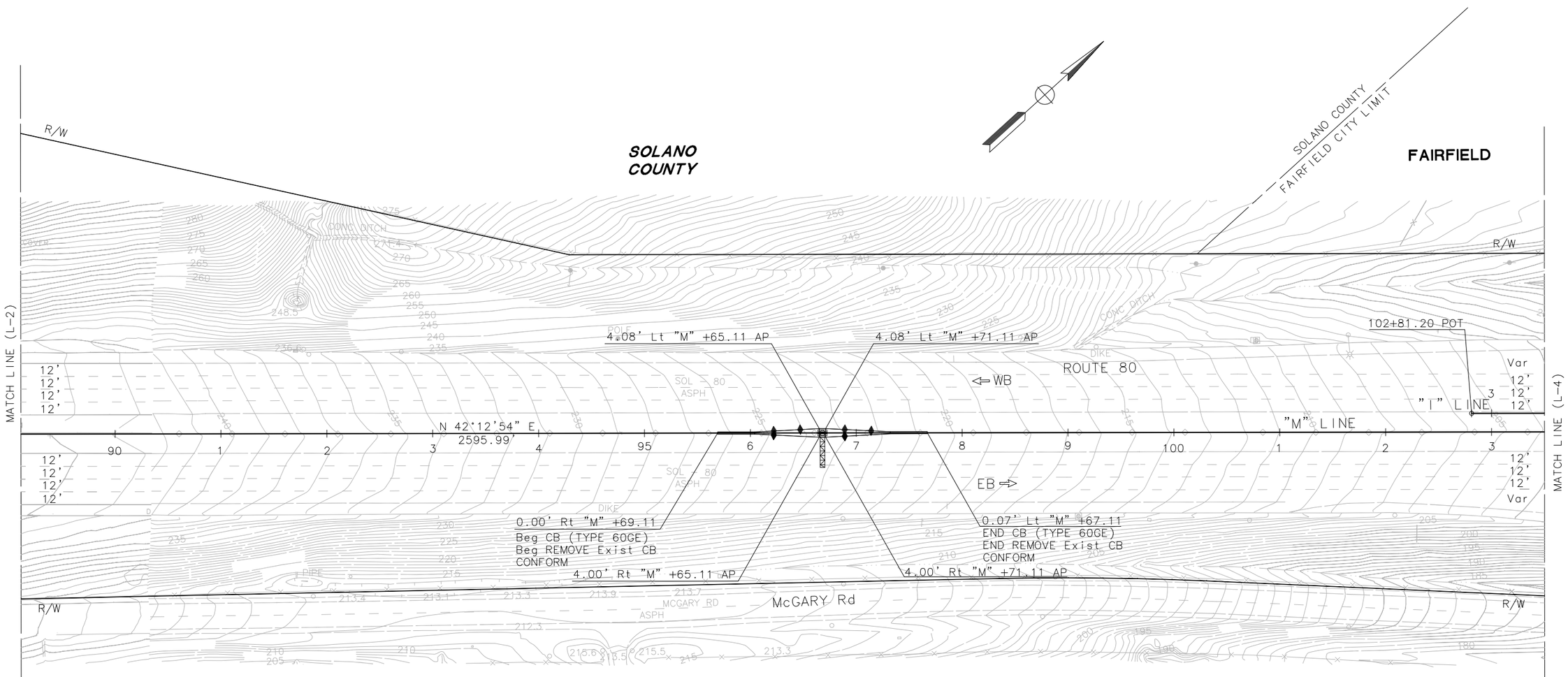

FAIRFIELD

LAYOUT

SCALE: 1"=50'

L-3

FOR NOTES, ABBREVIATIONS AND LEGEND, SEE SHEET L-1

REVISED BY	DATE REVISED

MAHSHID MALEKI — ADMAS ZEWDIE

CALCULATED-DESIGNED BY — CHECKED BY

CONSULTANT FUNCTIONAL SUPERVISOR — MARILOU R. AYUPAN

STATE OF CALIFORNIA - DEPARTMENT OF TRANSPORTATION

Caltrans

LAST REVISION 00-00-00 | DATE PLOTTED => 1-13-2015 | TIME PLOTTED => 8:47 AM

NOTE:

FOR ACCURATE RIGHT OF WAY AND ACCESS DATA,
CONTACT RIGHT OF WAY RECORD MAPS AT DISTRICT OFFICE.

Dist	COUNTY	ROUTE	POST MILES TOTAL PROJECT	SHEET No.	TOTAL SHEETS
04	Sol	80	R10.4/21.12		

REGISTERED CIVIL ENGINEER DATE

PLANS APPROVAL DATE

REGISTERED PROFESSIONAL ENGINEER
M. R. AYUPAN
No. 41730
Exp. 03/31/16
CIVIL
STATE OF CALIFORNIA

THE STATE OF CALIFORNIA OR ITS OFFICERS OR AGENTS SHALL NOT BE RESPONSIBLE FOR THE ACCURACY OR COMPLETENESS OF SCANNED COPIES OF THIS PLAN SHEET.

MARK THOMAS & COMPANY, INC.
1960 ZANKER ROAD
SAN JOSE, CA 95112

SOLANO TRANSPORTATION AUTHORITY
ONE HARBOR CENTER, SUITE 130
SUISUN CITY, CA 94585

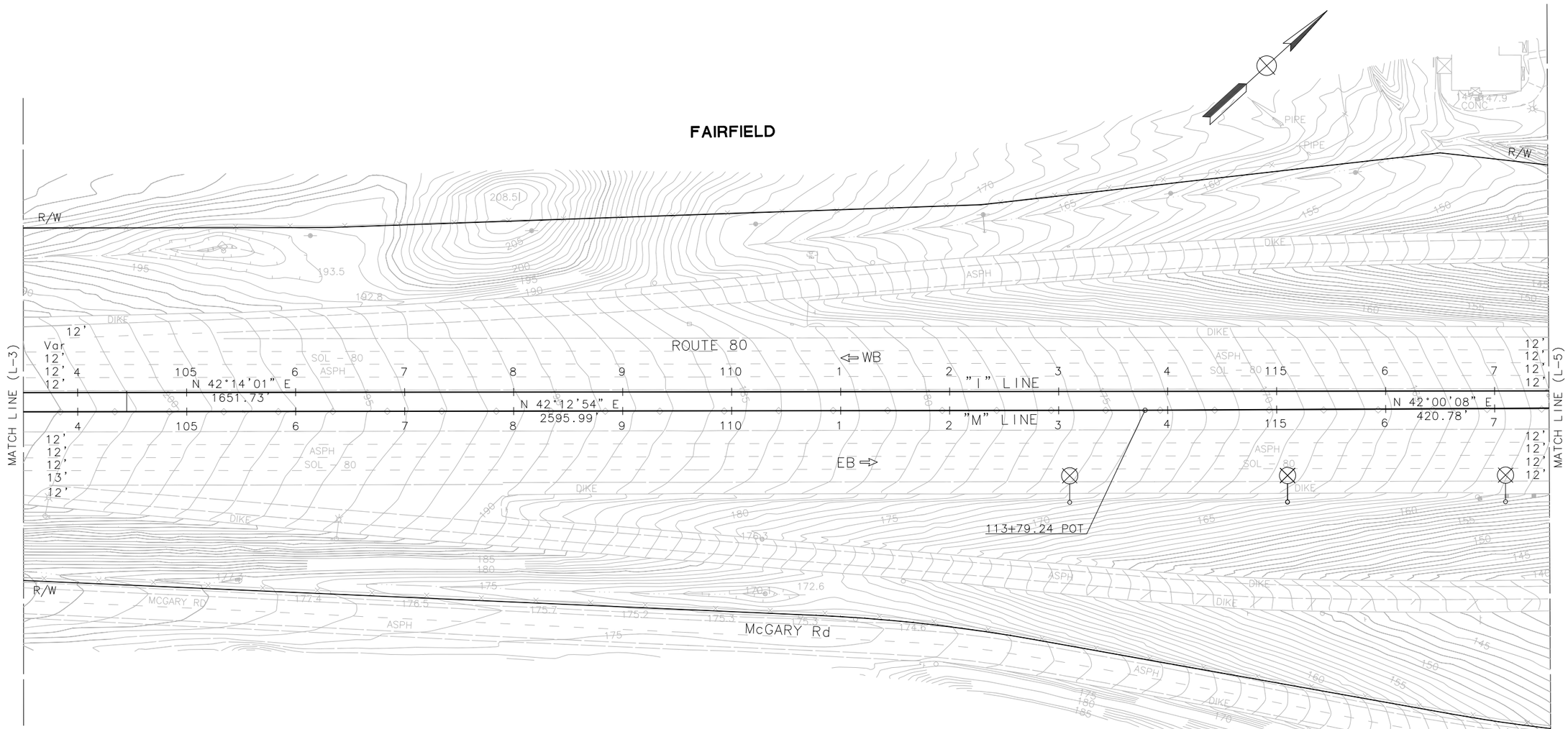

LAYOUT

SCALE: 1"=50'

L-4

FOR NOTES, ABBREVIATIONS AND LEGEND, SEE SHEET L-1

REVISED BY	DATE REVISED
MAHSHID MALEKI	ADMAS ZEWDIE
CALCULATED-DESIGNED BY	CHECKED BY
CONSULTANT FUNCTIONAL SUPERVISOR	
MARILOU R. AYUPAN	

STATE OF CALIFORNIA - DEPARTMENT OF TRANSPORTATION

Caltrans

LAST REVISION 00-00-00 | DATE PLOTTED => 1-13-2015 | TIME PLOTTED => 8:45 AM

NOTE:

FOR ACCURATE RIGHT OF WAY AND ACCESS DATA,
CONTACT RIGHT OF WAY RECORD MAPS AT DISTRICT OFFICE.

Dist	COUNTY	ROUTE	POST MILES TOTAL PROJECT	SHEET No.	TOTAL SHEETS
04	Sol	80	R10.4/21.12		

REGISTERED CIVIL ENGINEER DATE

PLANS APPROVAL DATE

REGISTERED PROFESSIONAL ENGINEER M. R. AYUPAN No. 41730 Exp. 03/31/16 CIVIL STATE OF CALIFORNIA

THE STATE OF CALIFORNIA OR ITS OFFICERS OR AGENTS SHALL NOT BE RESPONSIBLE FOR THE ACCURACY OR COMPLETENESS OF SCANNED COPIES OF THIS PLAN SHEET.

MARK THOMAS & COMPANY, INC.
1960 ZANKER ROAD
SAN JOSE, CA 95112

SOLANO TRANSPORTATION AUTHORITY
ONE HARBOR CENTER, SUITE 130
SUISUN CITY, CA 94585

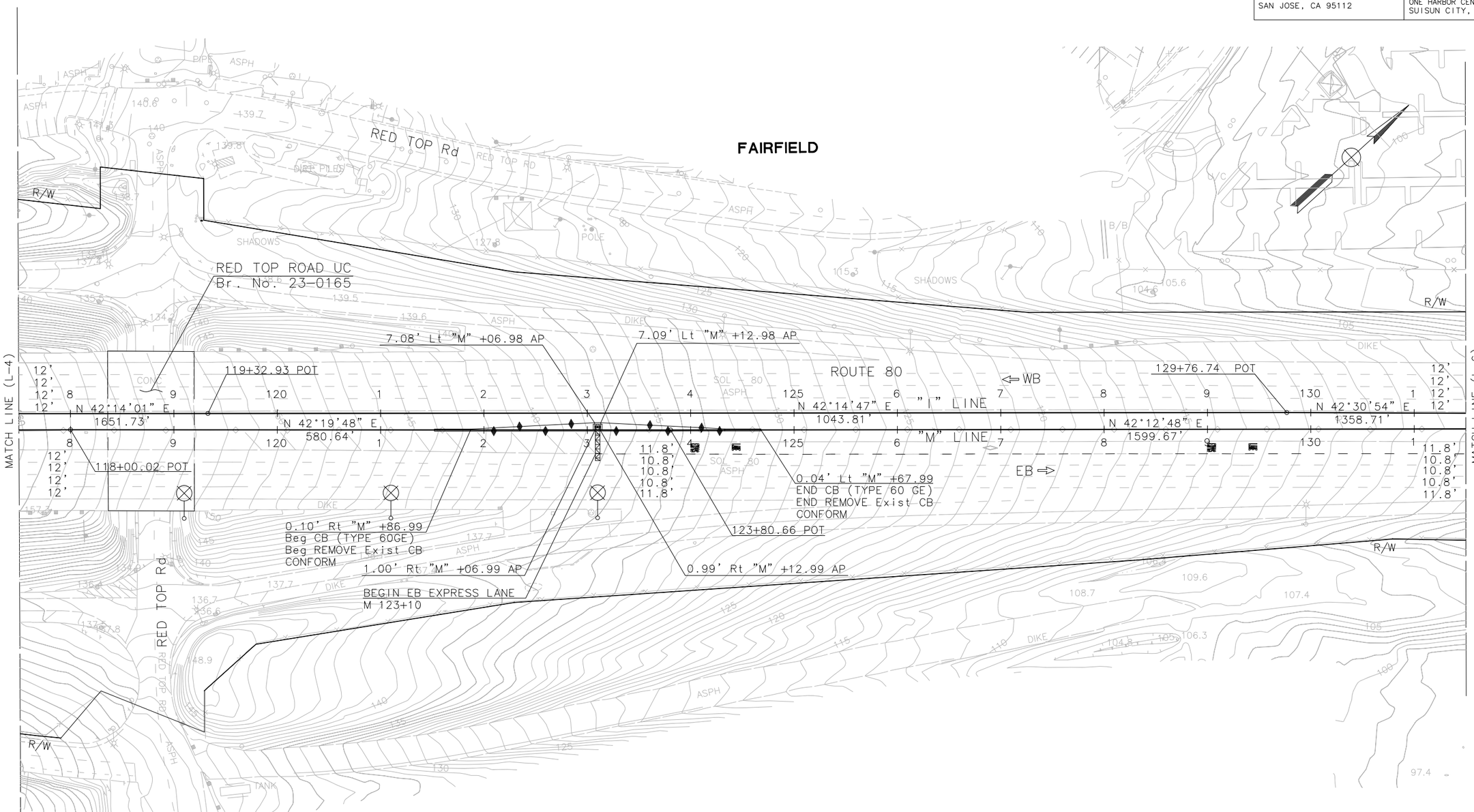

LAYOUT

SCALE: 1"=50'

L-5

FOR NOTES, ABBREVIATIONS AND LEGEND, SEE SHEET L-1

REVISED BY	DATE REVISED
MAHSHID MALEKI	ADMAS ZEWDIE
CALCULATED-DESIGNED BY	CHECKED BY
CONSULTANT FUNCTIONAL SUPERVISOR	MARILOU R. AYUPAN

STATE OF CALIFORNIA - DEPARTMENT OF TRANSPORTATION

Caltrans

LAST REVISION 00-00-00 | DATE PLOTTED => 1-13-2015 | TIME PLOTTED => 8:52 AM

NOTE:

FOR ACCURATE RIGHT OF WAY AND ACCESS DATA,
CONTACT RIGHT OF WAY RECORD MAPS AT DISTRICT OFFICE.

Dist	COUNTY	ROUTE	POST MILES TOTAL PROJECT	SHEET No.	TOTAL SHEETS
04	Sol	80	R10.4/21.12		

REGISTERED CIVIL ENGINEER DATE

PLANS APPROVAL DATE

REGISTERED PROFESSIONAL ENGINEER M. R. AYUPAN No. 41730 Exp. 03/31/16 CIVIL STATE OF CALIFORNIA

THE STATE OF CALIFORNIA OR ITS OFFICERS OR AGENTS SHALL NOT BE RESPONSIBLE FOR THE ACCURACY OR COMPLETENESS OF SCANNED COPIES OF THIS PLAN SHEET.

MARK THOMAS & COMPANY, INC.
1960 ZANKER ROAD
SAN JOSE, CA 95112

SOLANO TRANSPORTATION AUTHORITY
ONE HARBOR CENTER, SUITE 130
SUISUN CITY, CA 94585

CURVE TABLE

No. ⓧ	R	△	T	L	NORTHING	EASTING
2	9842.50	01°06'18"	94.90	189.80	1843924.4259	6510917.3226

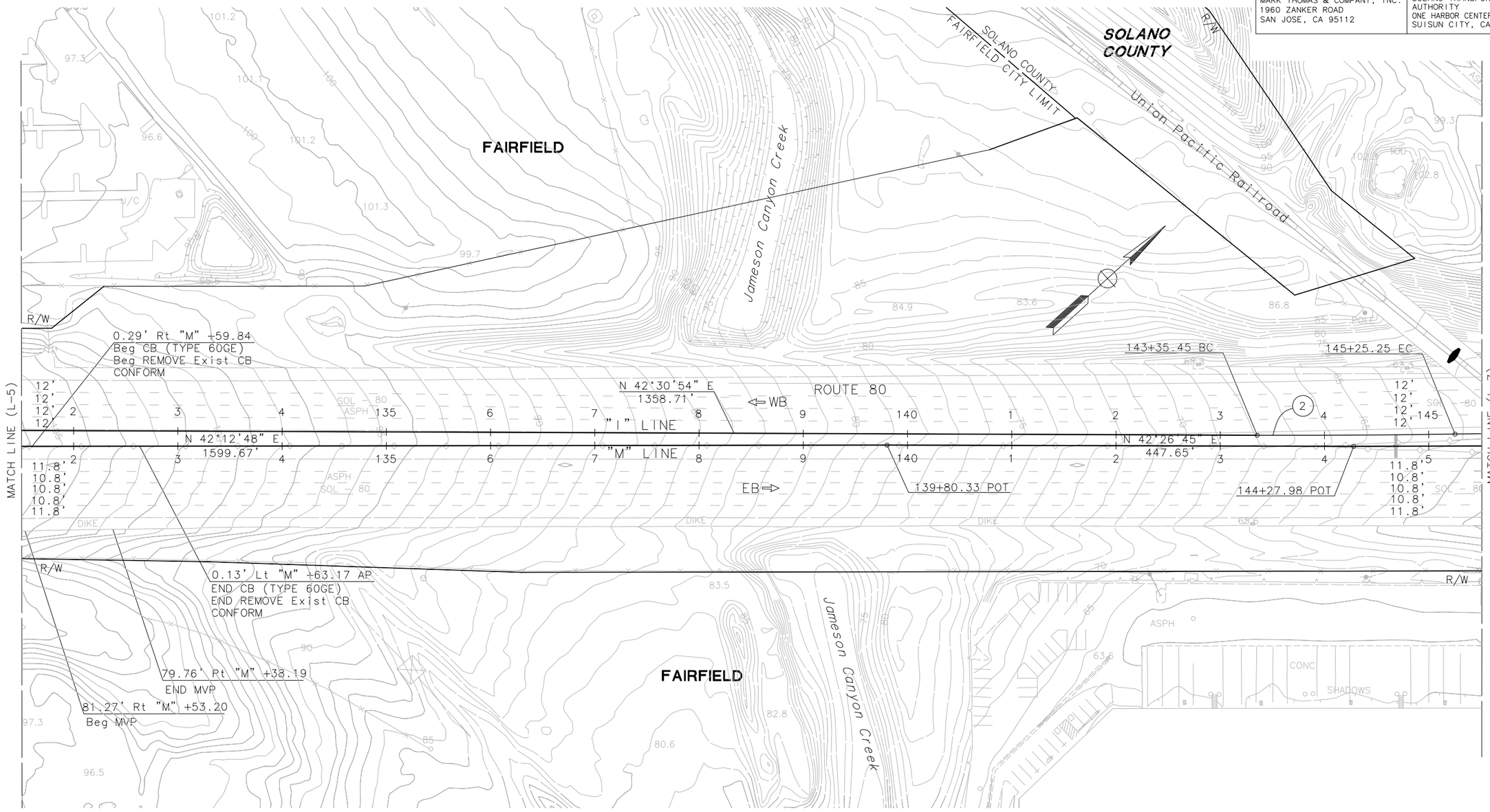

LAYOUT

SCALE: 1"=50'

FOR NOTES, ABBREVIATIONS AND LEGEND, SEE SHEET L-1

L-6

REVISED BY | DATE REVISED
MAHSHID MALEKI | ADMAS ZEWDIE
CALCULATED-DESIGNED BY | CHECKED BY
CONSULTANT FUNCTIONAL SUPERVISOR: MARILOU R. AYUPAN
STATE OF CALIFORNIA - DEPARTMENT OF TRANSPORTATION
Caltrans

LAST REVISION 00-00-00 | DATE PLOTTED => 1-13-2015 | TIME PLOTTED => 10:10 AM

NOTE:

FOR ACCURATE RIGHT OF WAY AND ACCESS DATA,
CONTACT RIGHT OF WAY RECORD MAPS AT DISTRICT OFFICE.

Dist	COUNTY	ROUTE	POST MILES TOTAL PROJECT	SHEET No.	TOTAL SHEETS
04	Sol	80	R10.4/21.12		

REGISTERED CIVIL ENGINEER DATE

PLANS APPROVAL DATE

REGISTERED PROFESSIONAL ENGINEER M. R. AYUPAN No. 41730 Exp. 03/31/16 CIVIL STATE OF CALIFORNIA

THE STATE OF CALIFORNIA OR ITS OFFICERS OR AGENTS SHALL NOT BE RESPONSIBLE FOR THE ACCURACY OR COMPLETENESS OF SCANNED COPIES OF THIS PLAN SHEET.

MARK THOMAS & COMPANY, INC.
1960 ZANKER ROAD
SAN JOSE, CA 95112

SOLANO TRANSPORTATION AUTHORITY
ONE HARBOR CENTER, SUITE 130
SUISUN CITY, CA 94585

CURVE TABLE

No. ⓧ	R	Δ	T	L	NORTHING	EASTING
3	4900.00	06°43'14"	287.71	574.76	1834289.7131	6522095.5989
4	4921.25	03°16'58"	141.02	281.97	1834266.4336	6522084.7760
5	20000.00	04°09'17"	725.47	1450.30	1823933.8549	6533073.5609

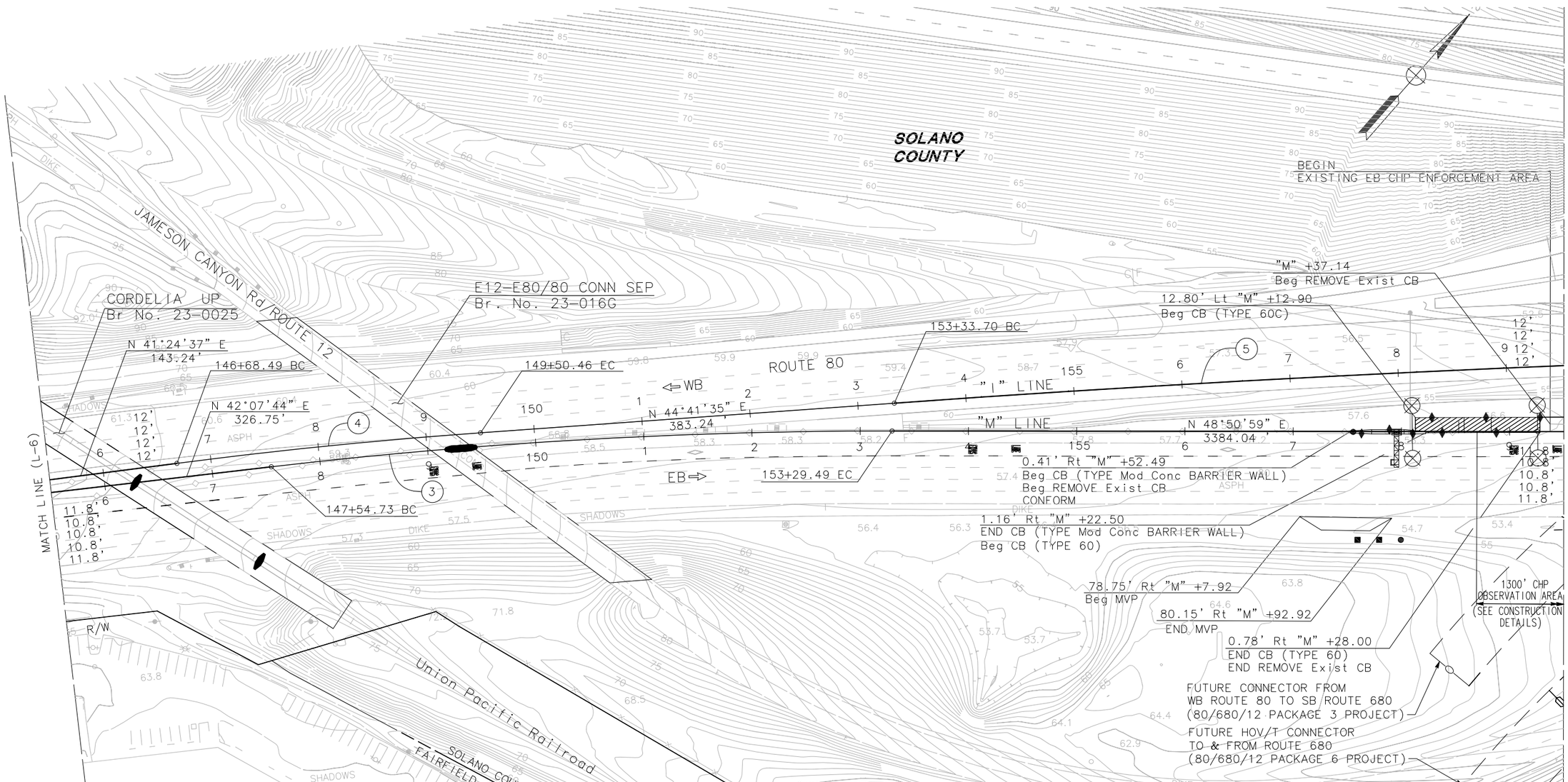

LAYOUT

SCALE: 1"=50'

L-7

FOR NOTES, ABBREVIATIONS AND LEGEND, SEE SHEET L-1

STATE OF CALIFORNIA – DEPARTMENT OF TRANSPORTATION

Caltrans

CONSULTANT FUNCTIONAL SUPERVISOR: MARILOU R. AYUPAN

CALCULATED-DESIGNED BY: MAHSHID MALEKI

CHECKED BY: ADMAS ZEWDIE

REVISED BY

DATE REVISED

LAST REVISION 00-00-00

DATE PLOTTED => 1-13-2015
TIME PLOTTED => 8:20 AM

BORDER LAST REVISED 7/2/2010

USERNAME => Mmaleki
DGN FILE => SJ-11101-Phase 1 – Project Report – L7.dwg

RELATIVE BORDER SCALE IS IN INCHES 0 1 2 3

UNIT 0000

PROJECT NUMBER & PHASE 0412000332

NOTE:

FOR ACCURATE RIGHT OF WAY AND ACCESS DATA,
CONTACT RIGHT OF WAY RECORD MAPS AT DISTRICT OFFICE.

Dist	COUNTY	ROUTE	POST MILES TOTAL PROJECT	SHEET No.	TOTAL SHEETS
04	Sol	80	R10.4/21.12		

REGISTERED CIVIL ENGINEER DATE

PLANS APPROVAL DATE

REGISTERED PROFESSIONAL ENGINEER M. R. AYUPAN No. 41730 Exp. 03/31/16 CIVIL STATE OF CALIFORNIA

THE STATE OF CALIFORNIA OR ITS OFFICERS OR AGENTS SHALL NOT BE RESPONSIBLE FOR THE ACCURACY OR COMPLETENESS OF SCANNED COPIES OF THIS PLAN SHEET.

MARK THOMAS & COMPANY, INC.
1960 ZANKER ROAD
SAN JOSE, CA 95112

SOLANO TRANSPORTATION AUTHORITY
ONE HARBOR CENTER, SUITE 130
SUISUN CITY, CA 94585

CURVE TABLE

No. ⓧ	R	Δ	T	L	NORTHING	EASTING
5	20000.00	04°09'17"	725.47	1450.30	1823933.8549	6533073.5609

FAIRFIELD

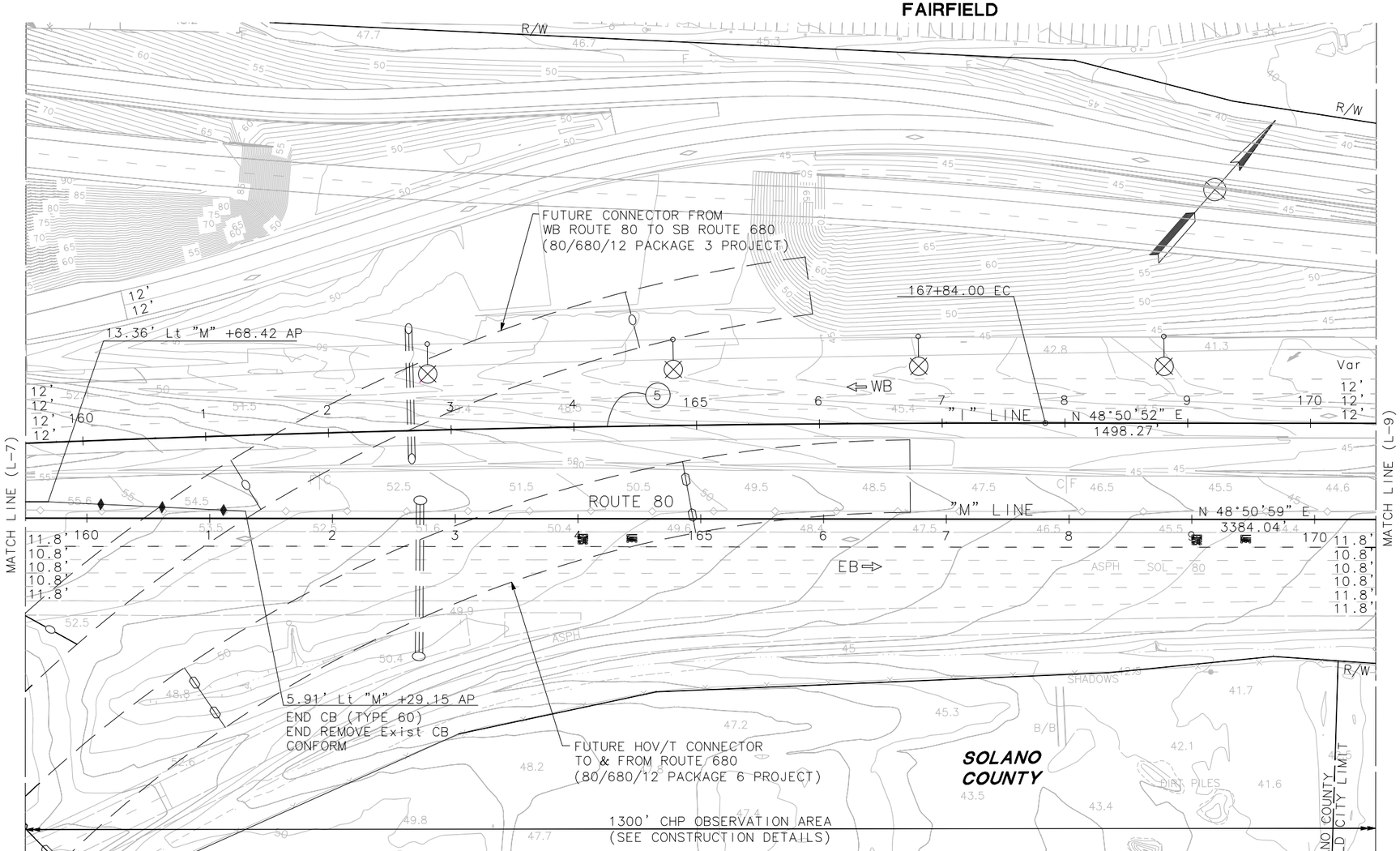

LAYOUT

SCALE: 1"=50'

L-8

FOR NOTES, ABBREVIATIONS AND LEGEND, SEE SHEET L-1

STATE OF CALIFORNIA – DEPARTMENT OF TRANSPORTATION

Caltrans

CONSULTANT FUNCTIONAL SUPERVISOR: MARILOU R. AYUPAN

CALCULATED-DESIGNED BY: MAHSHID MALEKI

CHECKED BY: ADMAS ZEWDIE

REVISED BY

DATE REVISED

LAST REVISION 00-00-00

DATE PLOTTED => 1-13-2015
TIME PLOTTED => 8:55 AM

NOTE:

FOR ACCURATE RIGHT OF WAY AND ACCESS DATA,
CONTACT RIGHT OF WAY RECORD MAPS AT DISTRICT OFFICE.

Dist	COUNTY	ROUTE	POST MILES TOTAL PROJECT	SHEET No.	TOTAL SHEETS
04	Sol	80	R10.4/21.12		

REGISTERED CIVIL ENGINEER DATE

PLANS APPROVAL DATE

REGISTERED PROFESSIONAL ENGINEER M. R. AYUPAN No. 41730 Exp. 03/31/16 CIVIL STATE OF CALIFORNIA

THE STATE OF CALIFORNIA OR ITS OFFICERS OR AGENTS SHALL NOT BE RESPONSIBLE FOR THE ACCURACY OR COMPLETENESS OF SCANNED COPIES OF THIS PLAN SHEET.

MARK THOMAS & COMPANY, INC.
1960 ZANKER ROAD
SAN JOSE, CA 95112

SOLANO TRANSPORTATION AUTHORITY
ONE HARBOR CENTER, SUITE 130
SUISUN CITY, CA 94585

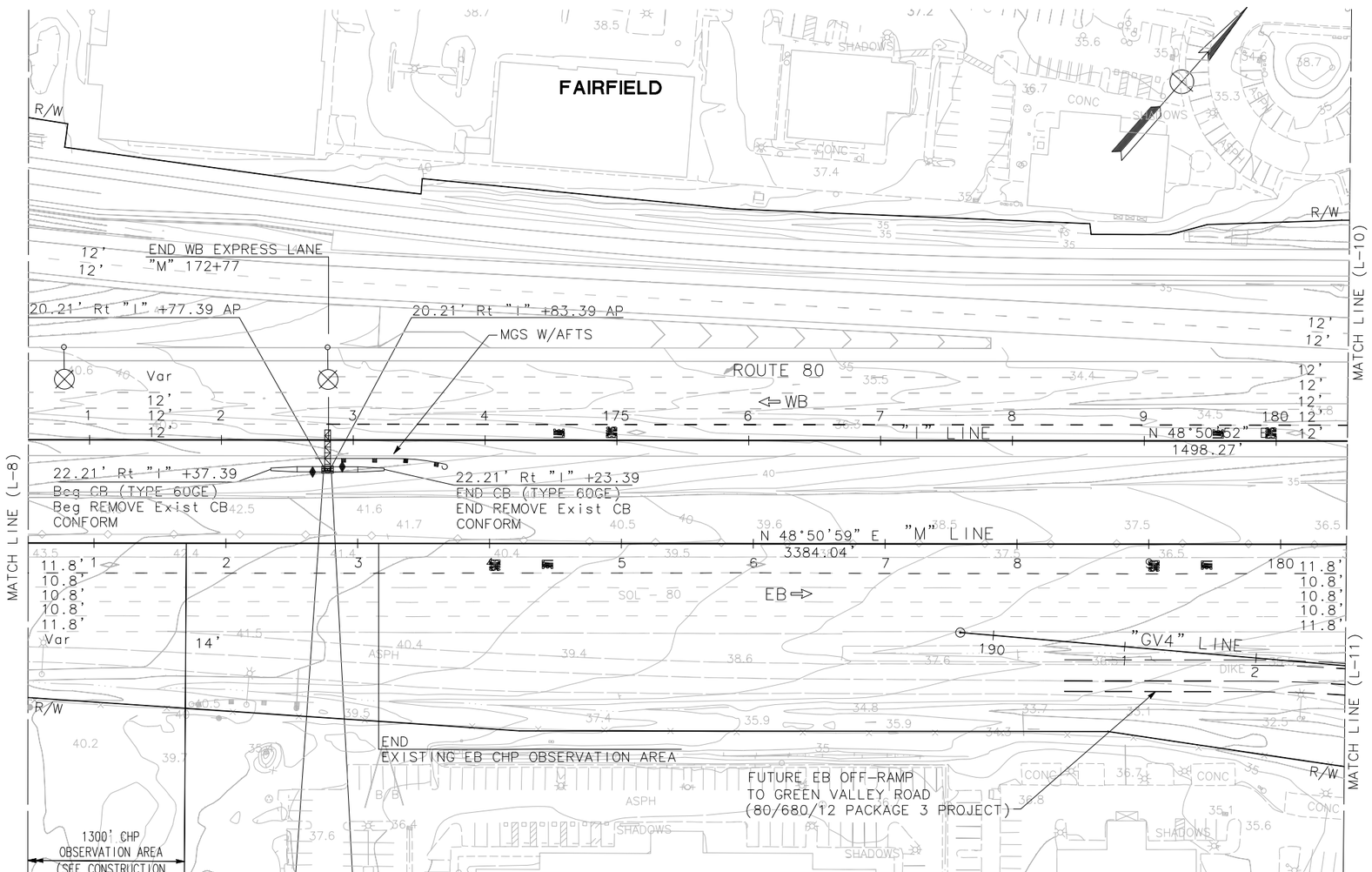

LAYOUT

SCALE: 1"=50'

FOR NOTES, ABBREVIATIONS AND LEGEND, SEE SHEET L-1

L-9

STATE OF CALIFORNIA - DEPARTMENT OF TRANSPORTATION

Caltrans

CONSULTANT FUNCTIONAL SUPERVISOR: MARILOU R. AYUPAN

CALCULATED-DESIGNED BY: MAHSHID MALEKI

CHECKED BY: ADMAS ZEWDIE

REVISED BY

DATE REVISED

LAST REVISION 00-00-00

DATE PLOTTED => 1-13-2015
TIME PLOTTED => 9:04 AM

NOTE:

FOR ACCURATE RIGHT OF WAY AND ACCESS DATA,
CONTACT RIGHT OF WAY RECORD MAPS AT DISTRICT OFFICE.

Dist	COUNTY	ROUTE	POST MILES TOTAL PROJECT	SHEET No.	TOTAL SHEETS
04	Sol	80	R10.4/21.12		

REGISTERED CIVIL ENGINEER DATE

PLANS APPROVAL DATE

REGISTERED PROFESSIONAL ENGINEER M. R. AYUPAN No. 41730 Exp. 03/31/16 CIVIL STATE OF CALIFORNIA

THE STATE OF CALIFORNIA OR ITS OFFICERS OR AGENTS SHALL NOT BE RESPONSIBLE FOR THE ACCURACY OR COMPLETENESS OF SCANNED COPIES OF THIS PLAN SHEET.

MARK THOMAS & COMPANY, INC.
1960 ZANKER ROAD
SAN JOSE, CA 95112

SOLANO TRANSPORTATION AUTHORITY
ONE HARBOR CENTER, SUITE 130
SUISUN CITY, CA 94585

CURVE TABLE

No. ⓧ	R	△	T	L	NORTHING	EASTING
6	4500.00	05°59'47"	235.69	470.95	1836882.4668	6524338.8665

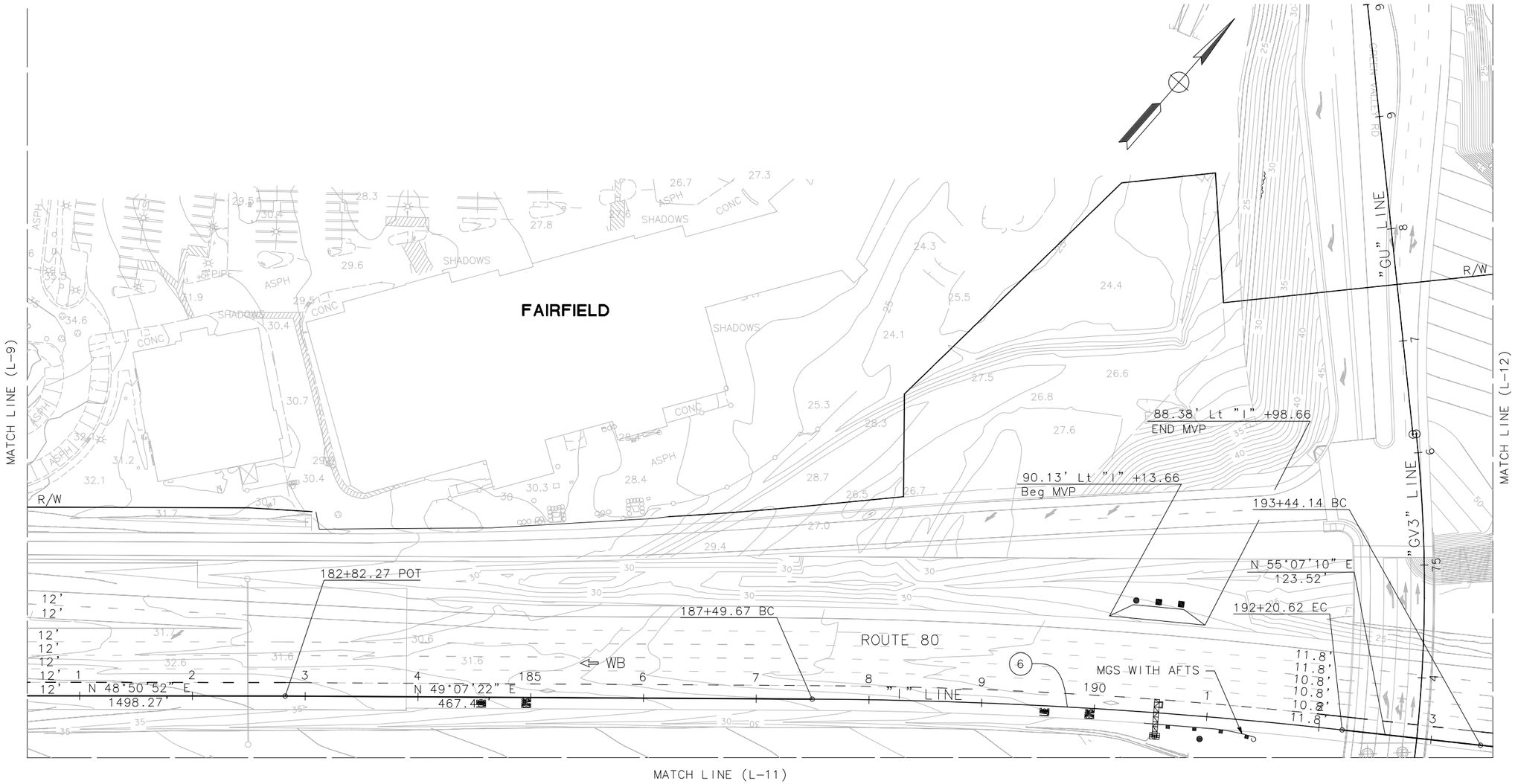

LAYOUT

SCALE: 1"=50'

FOR NOTES, ABBREVIATIONS AND LEGEND, SEE SHEET L-1

L-10

STATE OF CALIFORNIA – DEPARTMENT OF TRANSPORTATION

Caltrans

CONSULTANT FUNCTIONAL SUPERVISOR: MARILOU R. AYUPAN

CALCULATED-DESIGNED BY: MAHSHID MALEKI

CHECKED BY: ADMAS ZEWDIE

REVISED BY

DATE REVISED

LAST REVISION 00-00-00

DATE PLOTTED => 1-13-2015
TIME PLOTTED => 9:02 AM

NOTE:

FOR ACCURATE RIGHT OF WAY AND ACCESS DATA,
CONTACT RIGHT OF WAY RECORD MAPS AT DISTRICT OFFICE.

Dist	COUNTY	ROUTE	POST MILES TOTAL PROJECT	SHEET No.	TOTAL SHEETS
04	Sol	80	R10.4/21.12		

REGISTERED CIVIL ENGINEER DATE

PLANS APPROVAL DATE

PROFESSIONAL ENGINEER REGISTERED M. R. AYUPAN No. 41730 Exp. 03/31/16 CIVIL STATE OF CALIFORNIA

THE STATE OF CALIFORNIA OR ITS OFFICERS OR AGENTS SHALL NOT BE RESPONSIBLE FOR THE ACCURACY OR COMPLETENESS OF SCANNED COPIES OF THIS PLAN SHEET.

MARK THOMAS & COMPANY, INC.
1960 ZANKER ROAD
SAN JOSE, CA 95112

SOLANO TRANSPORTATION AUTHORITY
ONE HARBOR CENTER, SUITE 130
SUISUN CITY, CA 94585

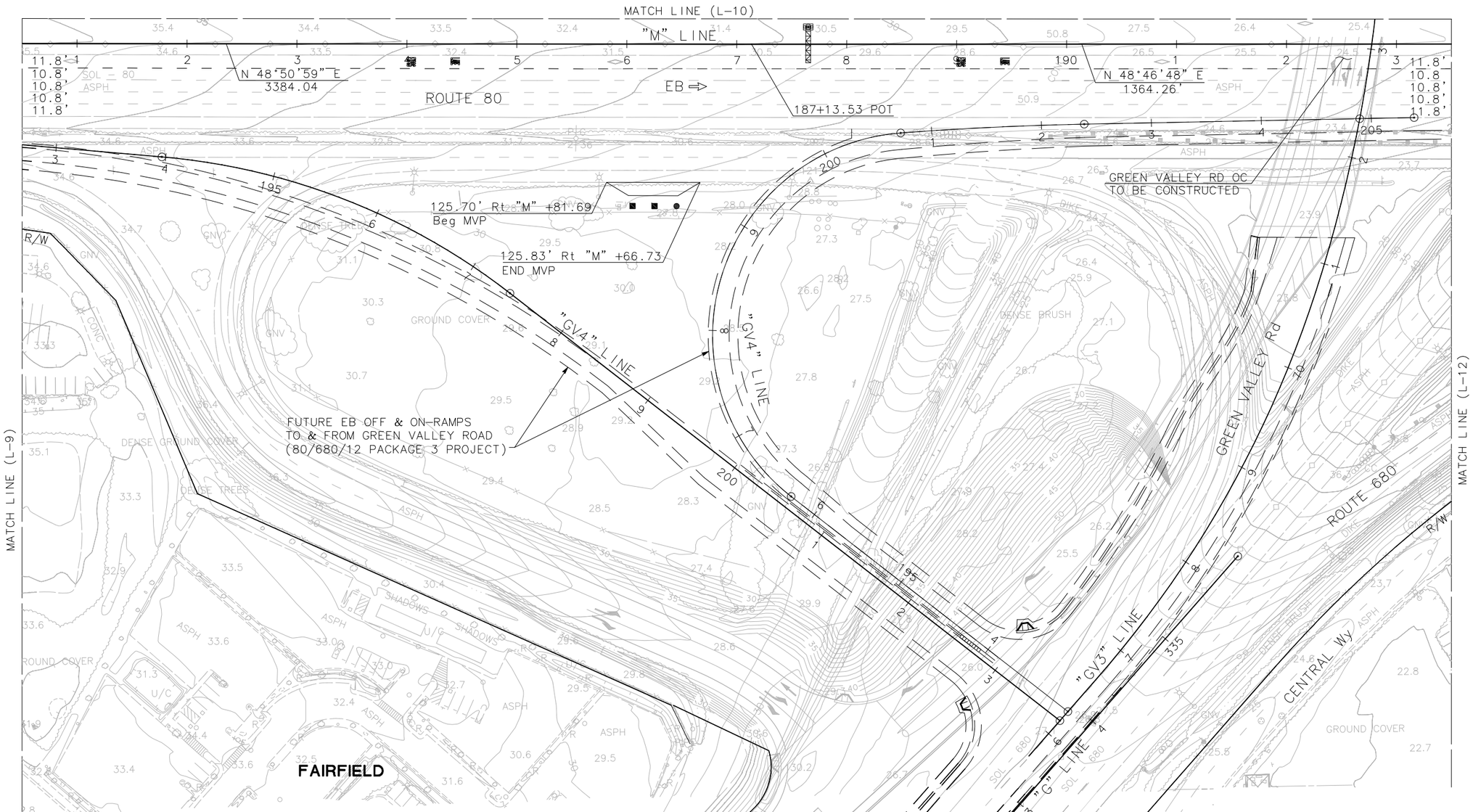

LAYOUT

SCALE: 1"=50'

FOR NOTES, ABBREVIATIONS AND LEGEND, SEE SHEET L-1

L-11

REVISED BY	DATE REVISED
MAHSHID MALEKI	ADMAS ZEWDIE
CALCULATED-DESIGNED BY	CHECKED BY
CONSULTANT FUNCTIONAL SUPERVISOR	MARILOU R. AYUPAN

STATE OF CALIFORNIA - DEPARTMENT OF TRANSPORTATION

Caltrans

LAST REVISION 00-00-00 | DATE PLOTTED => 1-13-2015 | TIME PLOTTED => 9:00 AM

NOTE:

FOR ACCURATE RIGHT OF WAY AND ACCESS DATA,
CONTACT RIGHT OF WAY RECORD MAPS AT DISTRICT OFFICE.

Dist	COUNTY	ROUTE	POST MILES TOTAL PROJECT	SHEET No.	TOTAL SHEETS
04	Sol	80	R10.4/21.12		

REGISTERED CIVIL ENGINEER DATE

PLANS APPROVAL DATE

REGISTERED PROFESSIONAL ENGINEER M. R. AYUPAN No. 41730 Exp. 03/31/16 CIVIL STATE OF CALIFORNIA

THE STATE OF CALIFORNIA OR ITS OFFICERS OR AGENTS SHALL NOT BE RESPONSIBLE FOR THE ACCURACY OR COMPLETENESS OF SCANNED COPIES OF THIS PLAN SHEET.

MARK THOMAS & COMPANY, INC.
1960 ZANKER ROAD
SAN JOSE, CA 95112

SOLANO TRANSPORTATION AUTHORITY
ONE HARBOR CENTER, SUITE 130
SUISUN CITY, CA 94585

CURVE TABLE

No. ⓧ	R	Δ	T	L	NORTHING	EASTING
7	4500.00	05°39'30"	222.39	444.41	1844336.2134	6519293.3816
8	19685.00	00°41'33"	118.97	237.94	1856380.5302	6510013.2639

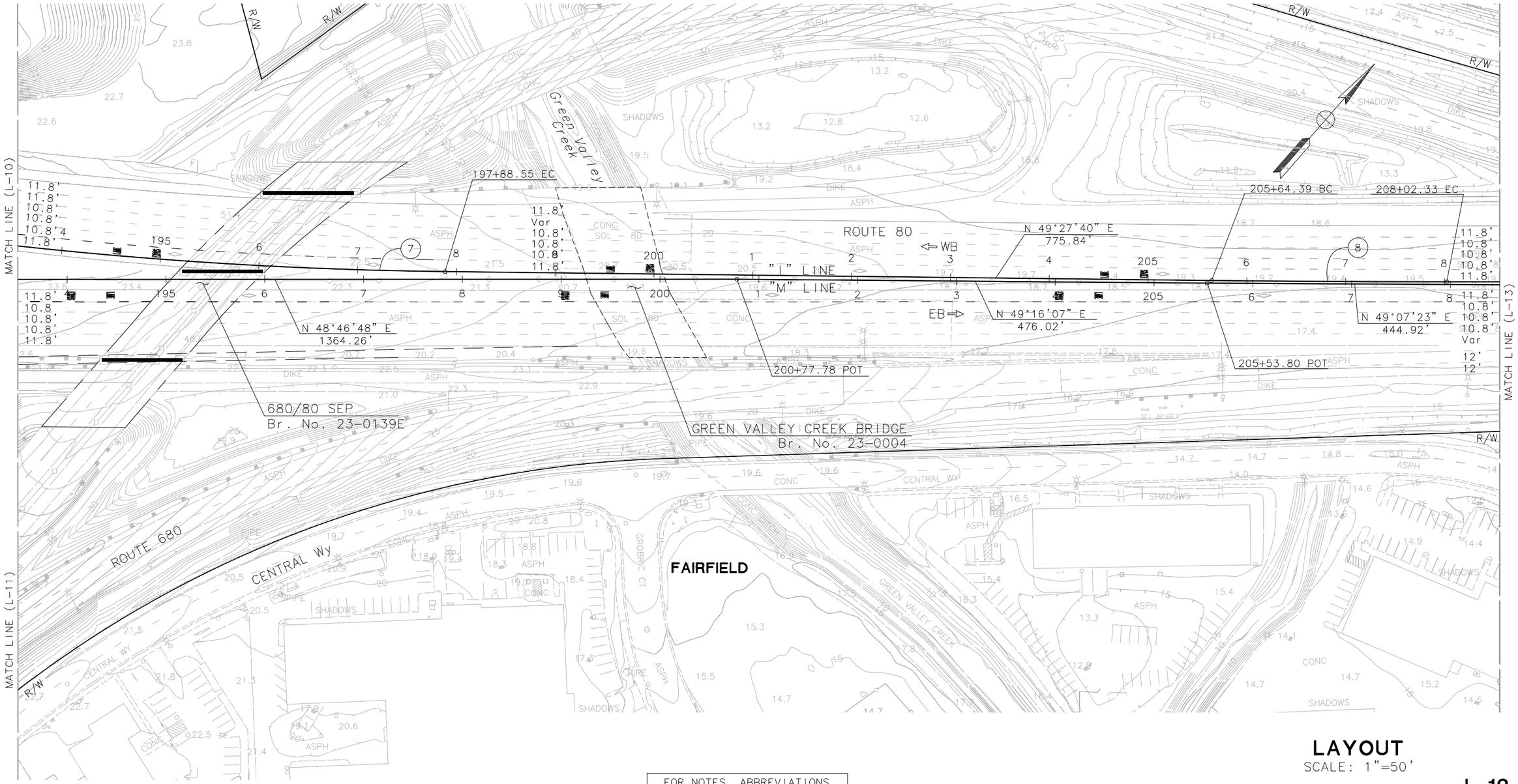

LAYOUT

SCALE: 1"=50'

FOR NOTES, ABBREVIATIONS AND LEGEND, SEE SHEET L-1

L-12

REVISED BY | DATE REVISED
MAHSHID MALEKI | ADMAS ZEWDIE
CALCULATED-DESIGNED BY | CHECKED BY
CONSULTANT FUNCTIONAL SUPERVISOR
MARILOU R. AYUPAN

STATE OF CALIFORNIA - DEPARTMENT OF TRANSPORTATION
Caltrans

LAST REVISION 00-00-00 | DATE PLOTTED => 1-13-2015 | TIME PLOTTED => 8:59 AM

NOTE:

FOR ACCURATE RIGHT OF WAY AND ACCESS DATA,
CONTACT RIGHT OF WAY RECORD MAPS AT DISTRICT OFFICE.

Dist	COUNTY	ROUTE	POST MILES TOTAL PROJECT	SHEET No.	TOTAL SHEETS
04	Sol	80	R10.4/21.12		

REGISTERED CIVIL ENGINEER DATE

PLANS APPROVAL DATE

REGISTERED PROFESSIONAL ENGINEER
M. R. AYUPAN
No. 41730
Exp. 03/31/16
CIVIL
STATE OF CALIFORNIA

THE STATE OF CALIFORNIA OR ITS OFFICERS OR AGENTS SHALL NOT BE RESPONSIBLE FOR THE ACCURACY OR COMPLETENESS OF SCANNED COPIES OF THIS PLAN SHEET.

MARK THOMAS & COMPANY, INC.
1960 ZANKER ROAD
SAN JOSE, CA 95112

SOLANO TRANSPORTATION AUTHORITY
ONE HARBOR CENTER, SUITE 130
SUISUN CITY, CA 94585

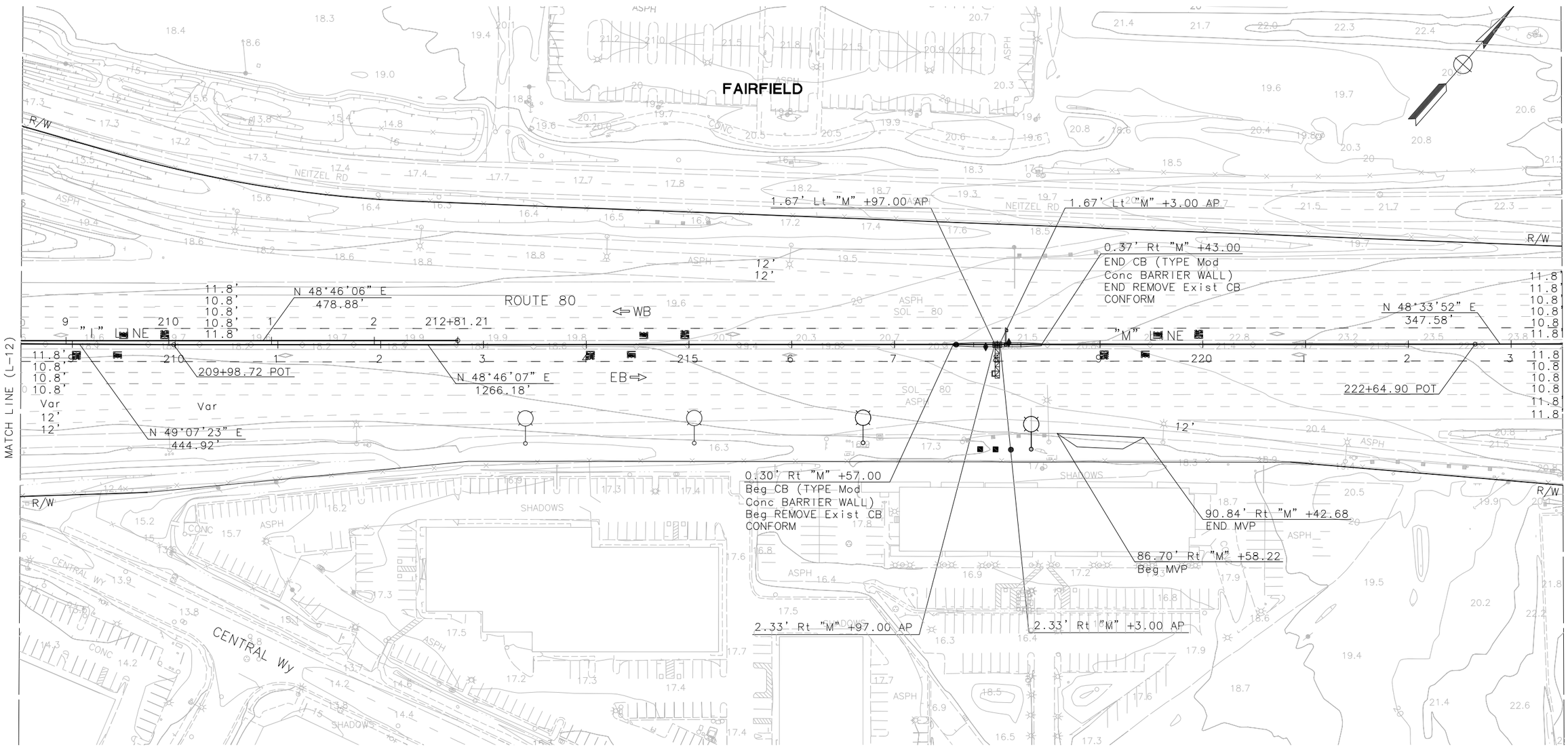

LAYOUT

SCALE: 1"=50'

FOR NOTES, ABBREVIATIONS AND LEGEND, SEE SHEET L-1

L-13

STATE OF CALIFORNIA - DEPARTMENT OF TRANSPORTATION

Caltrans

CONSULTANT FUNCTIONAL SUPERVISOR: MARILOU R. AYUPAN

CALCULATED-DESIGNED BY: MAHSHID MALEKI

CHECKED BY: ADMAS ZEWDIE

REVISED BY

DATE REVISED

LAST REVISION 00-00-00

DATE PLOTTED => 1-13-2015
TIME PLOTTED => 9:33 AM

NOTE:

FOR ACCURATE RIGHT OF WAY AND ACCESS DATA,
CONTACT RIGHT OF WAY RECORD MAPS AT DISTRICT OFFICE.

Dist	COUNTY	ROUTE	POST MILES TOTAL PROJECT	SHEET No.	TOTAL SHEETS
04	Sol	80	R10.4/21.12		

REGISTERED CIVIL ENGINEER DATE

PLANS APPROVAL DATE

REGISTERED PROFESSIONAL ENGINEER
M. R. AYUPAN
No. 41730
Exp. 03/31/16
CIVIL
STATE OF CALIFORNIA

THE STATE OF CALIFORNIA OR ITS OFFICERS OR AGENTS SHALL NOT BE RESPONSIBLE FOR THE ACCURACY OR COMPLETENESS OF SCANNED COPIES OF THIS PLAN SHEET.

MARK THOMAS & COMPANY, INC.
1960 ZANKER ROAD
SAN JOSE, CA 95112

SOLANO TRANSPORTATION AUTHORITY
ONE HARBOR CENTER, SUITE 130
SUISUN CITY, CA 94585

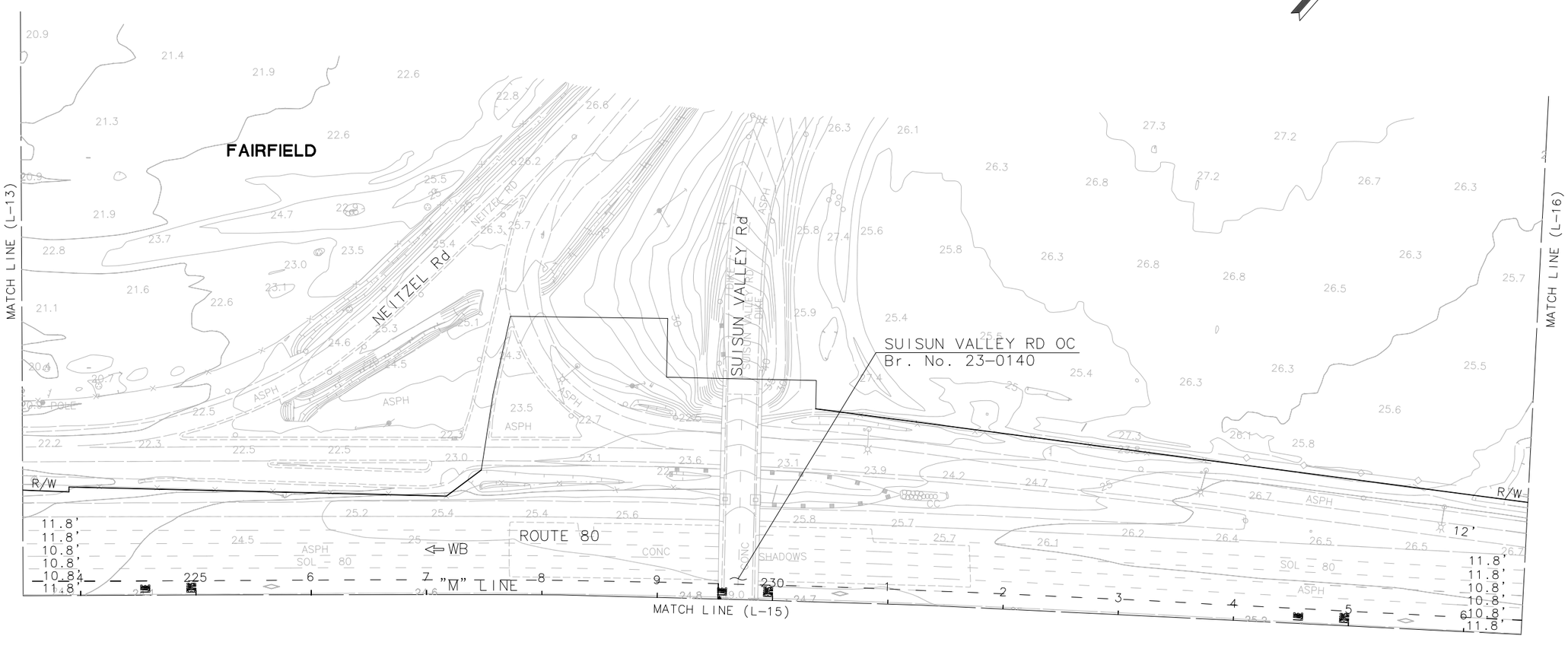

LAYOUT

SCALE: 1"=50'

FOR NOTES, ABBREVIATIONS AND LEGEND, SEE SHEET L-1

L-14

REVISED BY	DATE REVISED
MAHSHID MALEKI	ADMAS ZEWDIE

CALCULATED-DESIGNED BY
CHECKED BY

CONSULTANT FUNCTIONAL SUPERVISOR
MARILOU R. AYUPAN

STATE OF CALIFORNIA - DEPARTMENT OF TRANSPORTATION
Caltrans

LAST REVISION 00-00-00
DATE PLOTTED => 1-13-2015
TIME PLOTTED => 9:10 AM

NOTE:

FOR ACCURATE RIGHT OF WAY AND ACCESS DATA,
CONTACT RIGHT OF WAY RECORD MAPS AT DISTRICT OFFICE.

Dist	COUNTY	ROUTE	POST MILES TOTAL PROJECT	SHEET No.	TOTAL SHEETS
04	Sol	80	R10.4/21.12		

REGISTERED CIVIL ENGINEER DATE

PLANS APPROVAL DATE

REGISTERED PROFESSIONAL ENGINEER M. R. AYUPAN No. 41730 Exp. 03/31/16 CIVIL STATE OF CALIFORNIA

THE STATE OF CALIFORNIA OR ITS OFFICERS OR AGENTS SHALL NOT BE RESPONSIBLE FOR THE ACCURACY OR COMPLETENESS OF SCANNED COPIES OF THIS PLAN SHEET.

MARK THOMAS & COMPANY, INC.
1960 ZANKER ROAD
SAN JOSE, CA 95112

SOLANO TRANSPORTATION AUTHORITY
ONE HARBOR CENTER, SUITE 130
SUISUN CITY, CA 94585

CURVE TABLE

No. ⓧ	R	Δ	T	L	NORTHING	EASTING
9	11250.00	03°07'29"	306.86	613.56	1834337.3559	6531800.4484

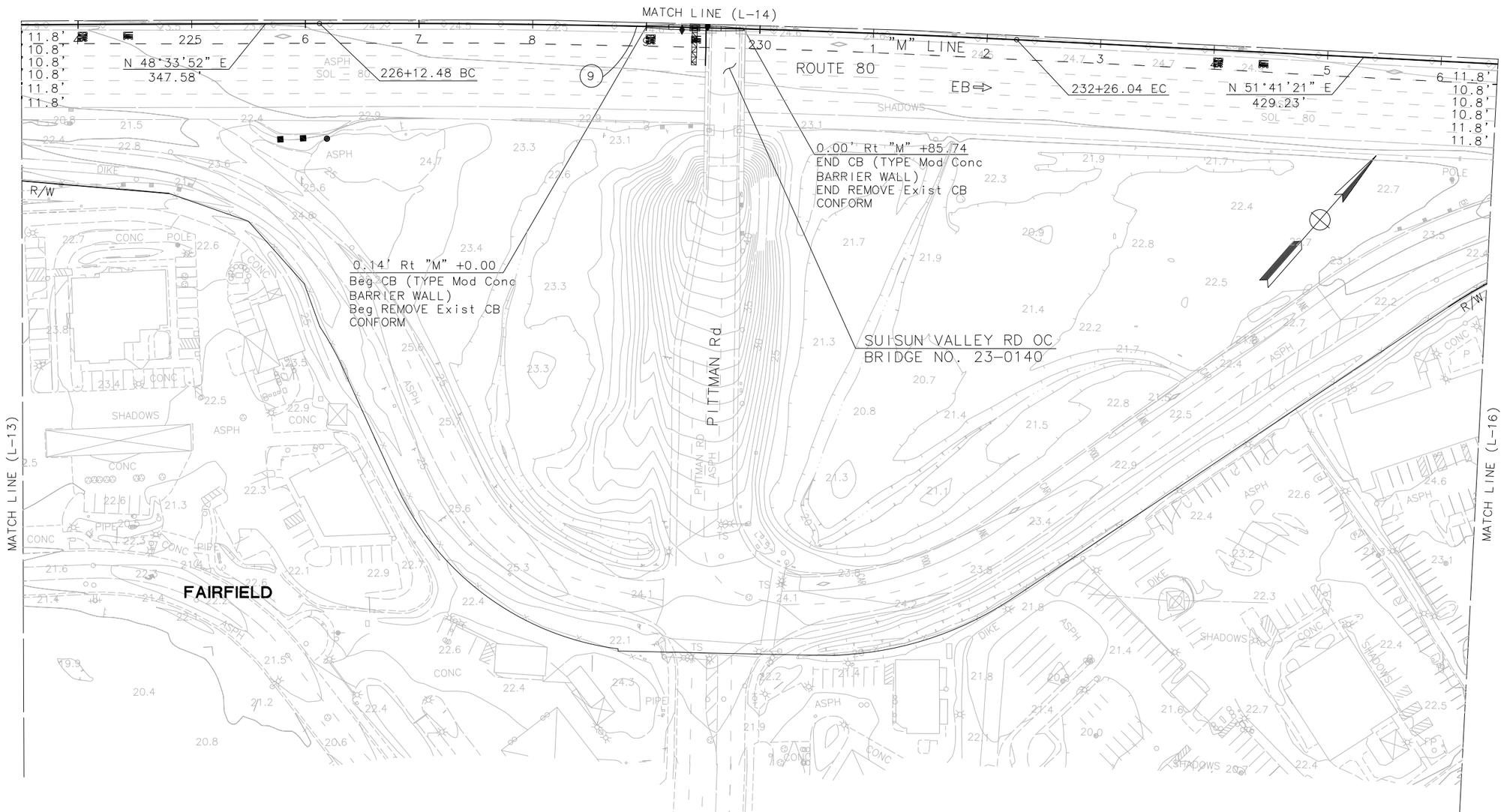

LAYOUT

SCALE: 1"=50'

FOR NOTES, ABBREVIATIONS AND LEGEND, SEE SHEET L-1

L-15

REVISED BY	DATE REVISED
MAHSHID MALEKI	ADMAS ZEWDIE
CALCULATED-DESIGNED BY	CHECKED BY
CONSULTANT FUNCTIONAL SUPERVISOR	MARILOU R. AYUPAN

STATE OF CALIFORNIA - DEPARTMENT OF TRANSPORTATION

Caltrans

LAST REVISION 00-00-00 | DATE PLOTTED => 1-13-2015 | TIME PLOTTED => 9:13 AM

NOTE:

FOR ACCURATE RIGHT OF WAY AND ACCESS DATA,
CONTACT RIGHT OF WAY RECORD MAPS AT DISTRICT OFFICE.

CURVE TABLE

No. ⊗	R	Δ	T	L	NORTHING	EASTING
10	15930.02	03°27'46"	478.51	956.72	1831009.6877	6534976.5239
11	13000.00	02°28'00"	279.86	559.64	1833486.3650	6533580.7765

Dist	COUNTY	ROUTE	POST MILES TOTAL PROJECT	SHEET No.	TOTAL SHEETS
04	Sol	80	R10.4/21.12		

REGISTERED CIVIL ENGINEER DATE

PLANS APPROVAL DATE

REGISTERED PROFESSIONAL ENGINEER M. R. AYUPAN No. 41730 Exp. 03/31/16 CIVIL STATE OF CALIFORNIA

THE STATE OF CALIFORNIA OR ITS OFFICERS OR AGENTS SHALL NOT BE RESPONSIBLE FOR THE ACCURACY OR COMPLETENESS OF SCANNED COPIES OF THIS PLAN SHEET.

MARK THOMAS & COMPANY, INC.
1960 ZANKER ROAD
SAN JOSE, CA 95112

SOLANO TRANSPORTATION AUTHORITY
ONE HARBOR CENTER, SUITE 130
SUISUN CITY, CA 94585

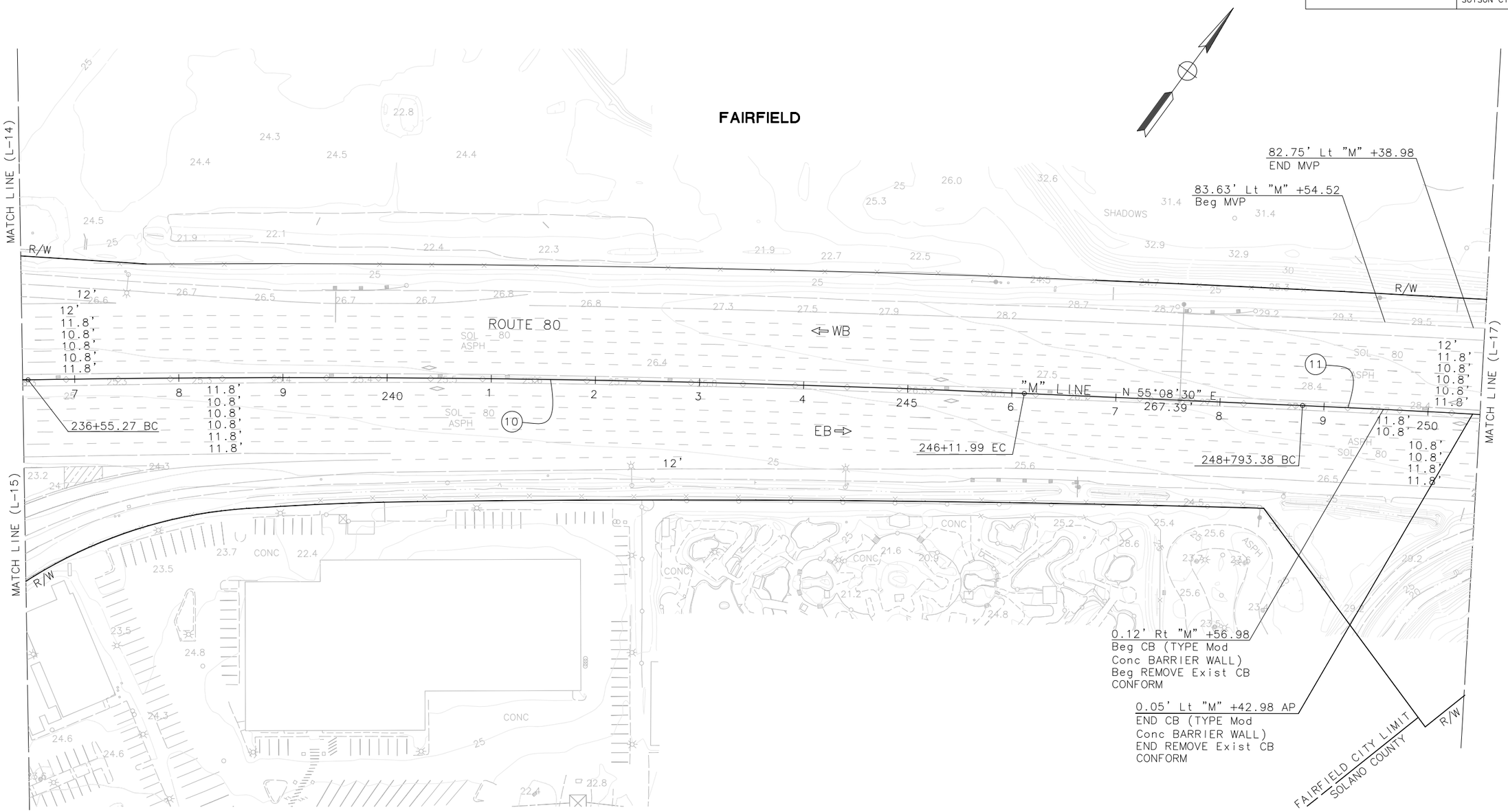

LAYOUT

SCALE: 1"=50'

FOR NOTES, ABBREVIATIONS AND LEGEND, SEE SHEET L-1

L-16

STATE OF CALIFORNIA – DEPARTMENT OF TRANSPORTATION

Caltrans

CONSULTANT FUNCTIONAL SUPERVISOR: MARILOU R. AYUPAN

CALCULATED-DESIGNED BY: MAHSHID MALEKI

CHECKED BY: ADMAS ZEWDIE

REVISED BY

DATE REVISED

LAST REVISION 00-00-00

DATE PLOTTED => 1-13-2015
TIME PLOTTED => 9:34 AM

NOTE:

FOR ACCURATE RIGHT OF WAY AND ACCESS DATA,
CONTACT RIGHT OF WAY RECORD MAPS AT DISTRICT OFFICE.

Dist	COUNTY	ROUTE	POST MILES TOTAL PROJECT	SHEET No.	TOTAL SHEETS
04	Sol	80	R10.4/21.12		

REGISTERED CIVIL ENGINEER DATE

PLANS APPROVAL DATE

REGISTERED PROFESSIONAL ENGINEER M. R. AYUPAN No. 41730 Exp. 03/31/16 CIVIL STATE OF CALIFORNIA

THE STATE OF CALIFORNIA OR ITS OFFICERS OR AGENTS SHALL NOT BE RESPONSIBLE FOR THE ACCURACY OR COMPLETENESS OF SCANNED COPIES OF THIS PLAN SHEET.

MARK THOMAS & COMPANY, INC.
1960 ZANKER ROAD
SAN JOSE, CA 95112

SOLANO TRANSPORTATION AUTHORITY
ONE HARBOR CENTER, SUITE 130
SUISUN CITY, CA 94585

CURVE TABLE

No. ⓧ	R	Δ	T	L	NORTHING	EASTING
11	13000.00	02°28'00"	279.86	559.64	1833486.3650	6533580.7765
12	15000.00	03°29'19"	456.78	913.29	1832005.6716	6534980.2317

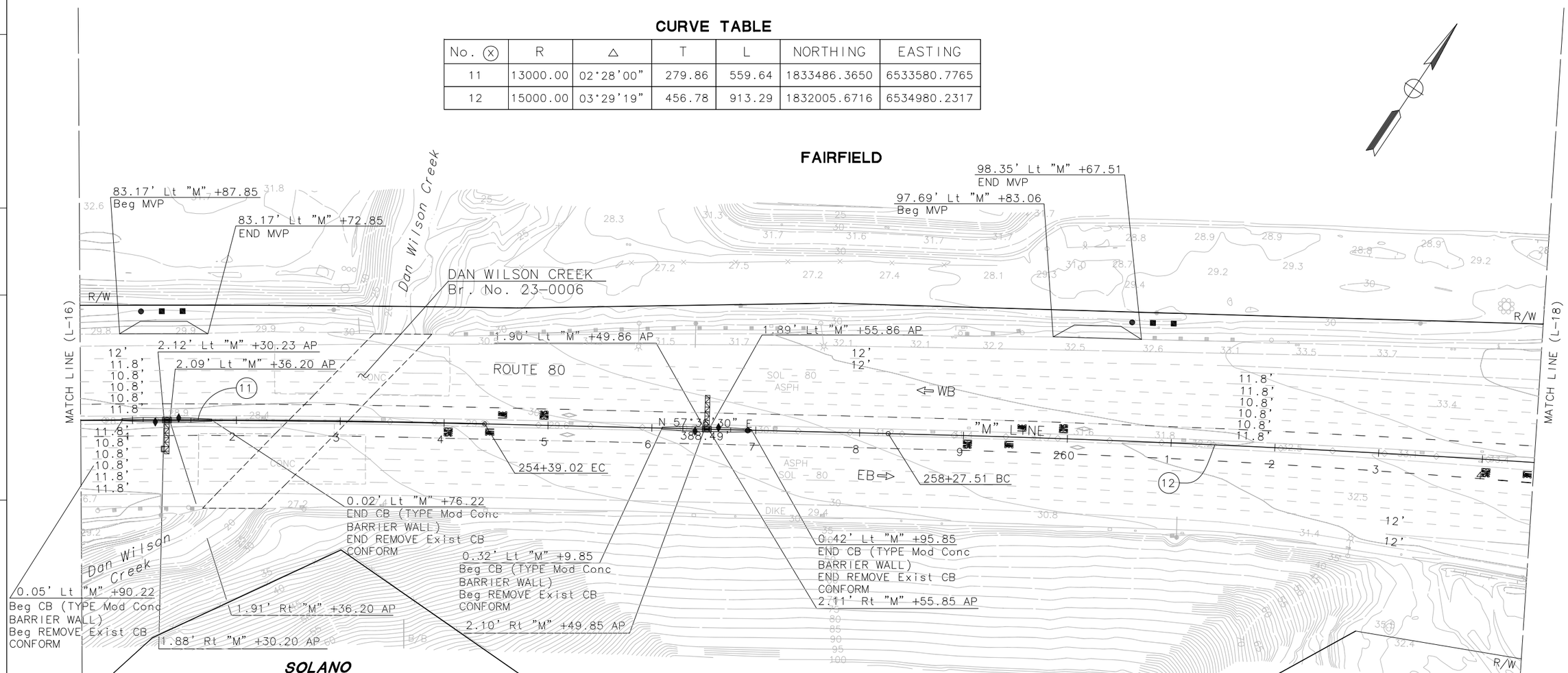

LAYOUT

SCALE: 1"=50'

FOR NOTES, ABBREVIATIONS AND LEGEND, SEE SHEET L-1

L-17

STATE OF CALIFORNIA – DEPARTMENT OF TRANSPORTATION
Caltrans
CONSULTANT FUNCTIONAL SUPERVISOR: MARILOU R. AYUPAN
CALCULATED-DESIGNED BY: MAHSHID MALEKI
CHECKED BY: ADMAS ZEWDIE
REVISED BY
DATE REVISED

LAST REVISION 00-00-00
DATE PLOTTED => 1-13-2015
TIME PLOTTED => 9:15 AM

NOTE:

FOR ACCURATE RIGHT OF WAY AND ACCESS DATA,
CONTACT RIGHT OF WAY RECORD MAPS AT DISTRICT OFFICE.

Dist	COUNTY	ROUTE	POST MILES TOTAL PROJECT	SHEET No.	TOTAL SHEETS
04	Sol	80	R10.4/21.12		

REGISTERED CIVIL ENGINEER DATE

PLANS APPROVAL DATE

REGISTERED PROFESSIONAL ENGINEER M. R. AYUPAN No. 41730 Exp. 03/31/16 CIVIL STATE OF CALIFORNIA

THE STATE OF CALIFORNIA OR ITS OFFICERS OR AGENTS SHALL NOT BE RESPONSIBLE FOR THE ACCURACY OR COMPLETENESS OF SCANNED COPIES OF THIS PLAN SHEET.

MARK THOMAS & COMPANY, INC.
1960 ZANKER ROAD
SAN JOSE, CA 95112

SOLANO TRANSPORTATION AUTHORITY
ONE HARBOR CENTER, SUITE 130
SUISUN CITY, CA 94585

CURVE TABLE

No. ⓧ	R	Δ	T	L	NORTHING	EASTING
12	15000.00	03°29'19"	456.78	913.29	1832005.6716	6534980.2317
13	20000.00	00°32'48"	95.42	190.84	1827916.0949	6537917.8263

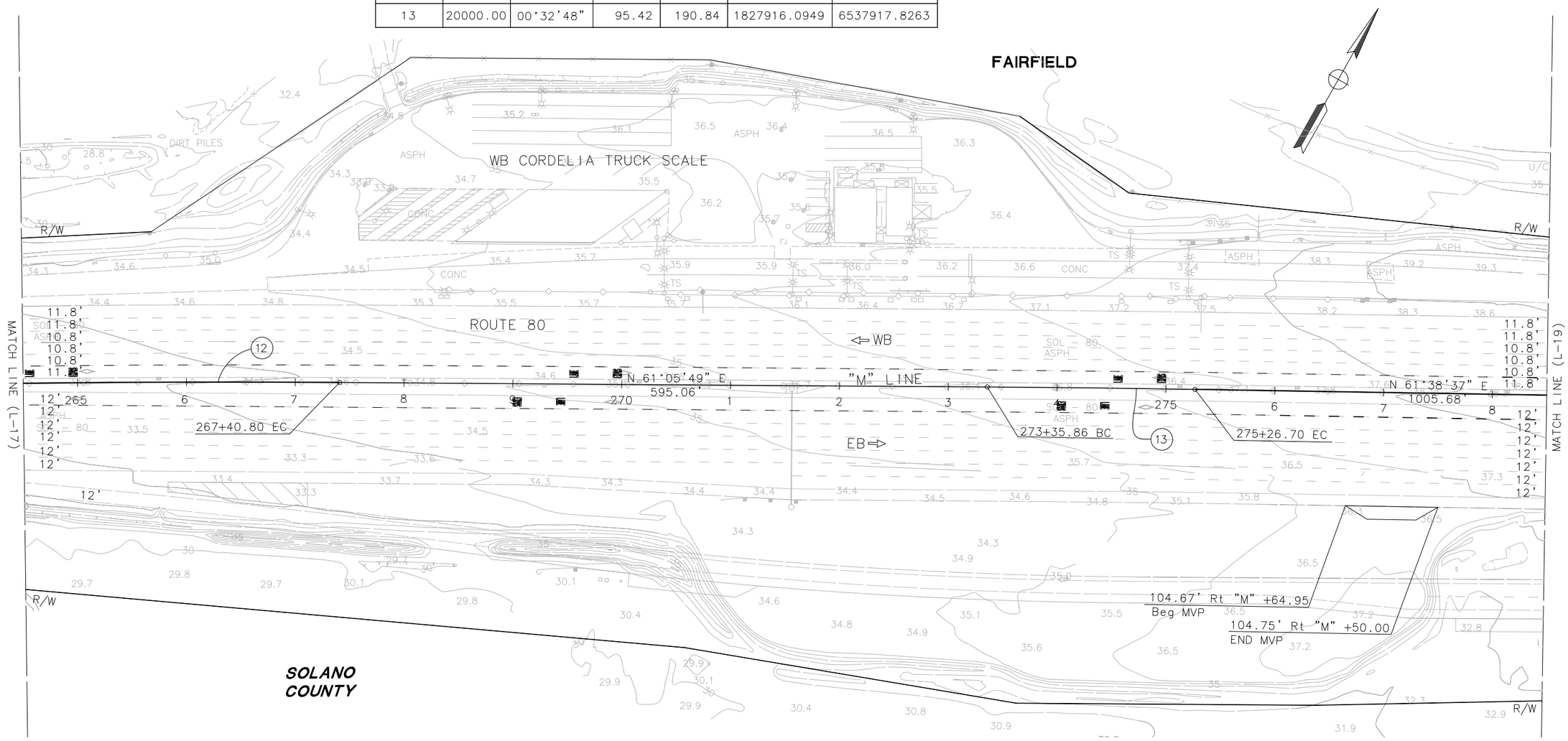

LAYOUT

SCALE: 1"=50'

FOR NOTES, ABBREVIATIONS AND LEGEND, SEE SHEET L-1

L-18

REVISED BY | DATE REVISED

MAHSHID MALEKI | ADMAS ZEWDIE

CALCULATED-DESIGNED BY | CHECKED BY

CONSULTANT FUNCTIONAL SUPERVISOR: MARILOU R. AYUPAN

STATE OF CALIFORNIA – DEPARTMENT OF TRANSPORTATION

Caltrans

LAST REVISION 00-00-00 | DATE PLOTTED => 1-13-2015 | TIME PLOTTED => 9:23 AM

NOTE:

FOR ACCURATE RIGHT OF WAY AND ACCESS DATA,
CONTACT RIGHT OF WAY RECORD MAPS AT DISTRICT OFFICE.

Dist	COUNTY	ROUTE	POST MILES TOTAL PROJECT	SHEET No.	TOTAL SHEETS
04	Sol	80	R10.4/21.12		

REGISTERED CIVIL ENGINEER DATE

PLANS APPROVAL DATE

REGISTERED PROFESSIONAL ENGINEER M. R. AYUPAN No. 41730 Exp. 03/31/16 CIVIL STATE OF CALIFORNIA

THE STATE OF CALIFORNIA OR ITS OFFICERS OR AGENTS SHALL NOT BE RESPONSIBLE FOR THE ACCURACY OR COMPLETENESS OF SCANNED COPIES OF THIS PLAN SHEET.

MARK THOMAS & COMPANY, INC.
1960 ZANKER ROAD
SAN JOSE, CA 95112

SOLANO TRANSPORTATION AUTHORITY
ONE HARBOR CENTER, SUITE 130
SUISUN CITY, CA 94585

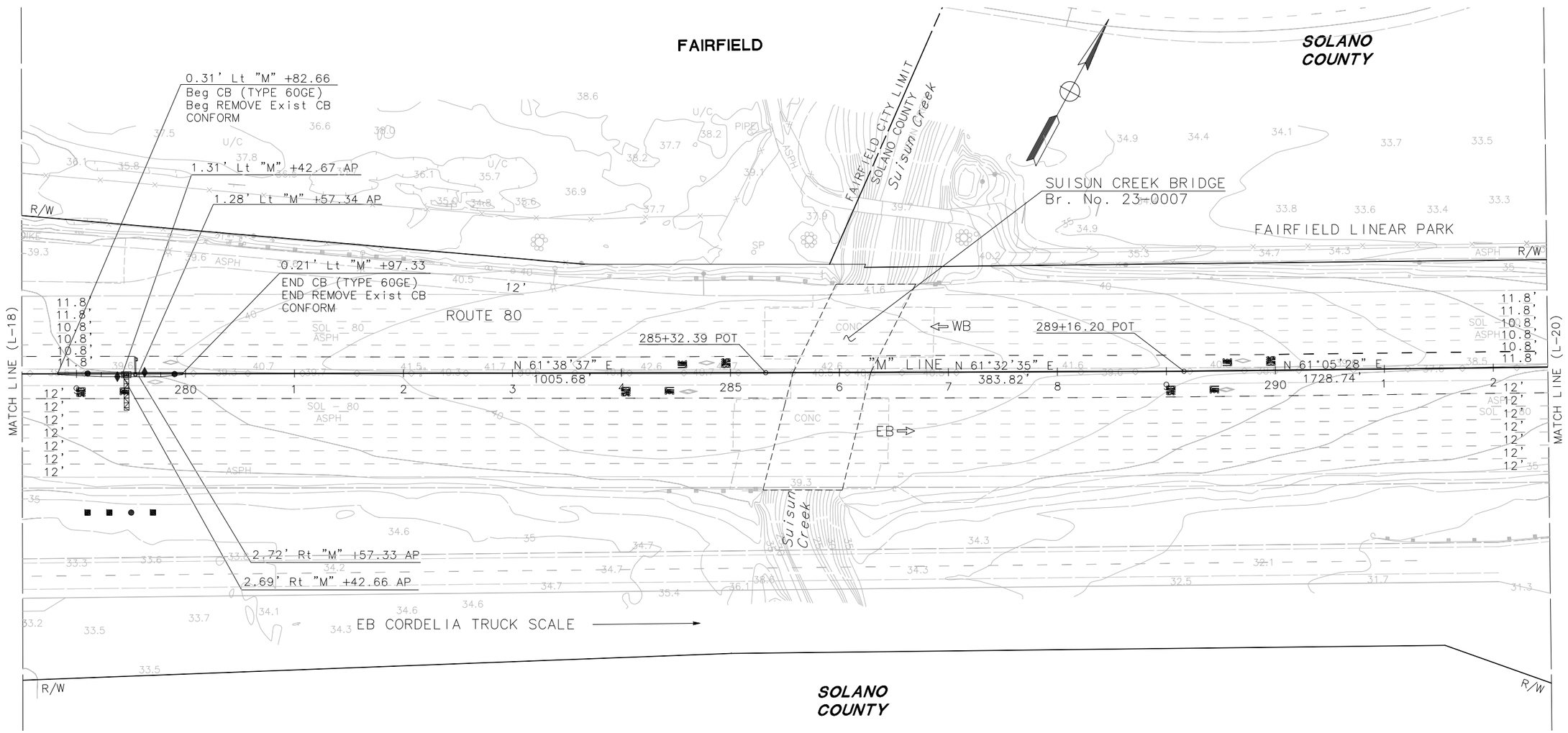

LAYOUT

SCALE: 1"=50'

FOR NOTES, ABBREVIATIONS AND LEGEND, SEE SHEET L-1

L-19

STATE OF CALIFORNIA - DEPARTMENT OF TRANSPORTATION

Caltrans

CONSULTANT FUNCTIONAL SUPERVISOR: MARILOU R. AYUPAN

CALCULATED-DESIGNED BY: MAHSHID MALEKI

CHECKED BY: ADMAS ZEWDIE

REVISED BY

DATE REVISED

LAST REVISION 00-00-00

DATE PLOTTED => 1-13-2015
TIME PLOTTED => 9:22 AM

BORDER LAST REVISED 7/2/2010

USERNAME => Mmaleki
DGN FILE => SJ-11101-Phase 1 - Project Report - L19.dwg

RELATIVE BORDER SCALE IS IN INCHES 0 1 2 3

UNIT 0000

PROJECT NUMBER & PHASE 0412000332

Dist	COUNTY	ROUTE	POST MILES TOTAL PROJECT	SHEET No.	TOTAL SHEETS
04	Sol	80	R10.4/21.12		

REGISTERED CIVIL ENGINEER DATE

PLANS APPROVAL DATE

REGISTERED PROFESSIONAL ENGINEER M. R. AYUPAN No. 41730 Exp. 03/31/16 CIVIL STATE OF CALIFORNIA

THE STATE OF CALIFORNIA OR ITS OFFICERS OR AGENTS SHALL NOT BE RESPONSIBLE FOR THE ACCURACY OR COMPLETENESS OF SCANNED COPIES OF THIS PLAN SHEET.

MARK THOMAS & COMPANY, INC.
1960 ZANKER ROAD
SAN JOSE, CA 95112

SOLANO TRANSPORTATION AUTHORITY
ONE HARBOR CENTER, SUITE 130
SUISUN CITY, CA 94585

NOTE:

FOR ACCURATE RIGHT OF WAY AND ACCESS DATA,
CONTACT RIGHT OF WAY RECORD MAPS AT DISTRICT OFFICE.

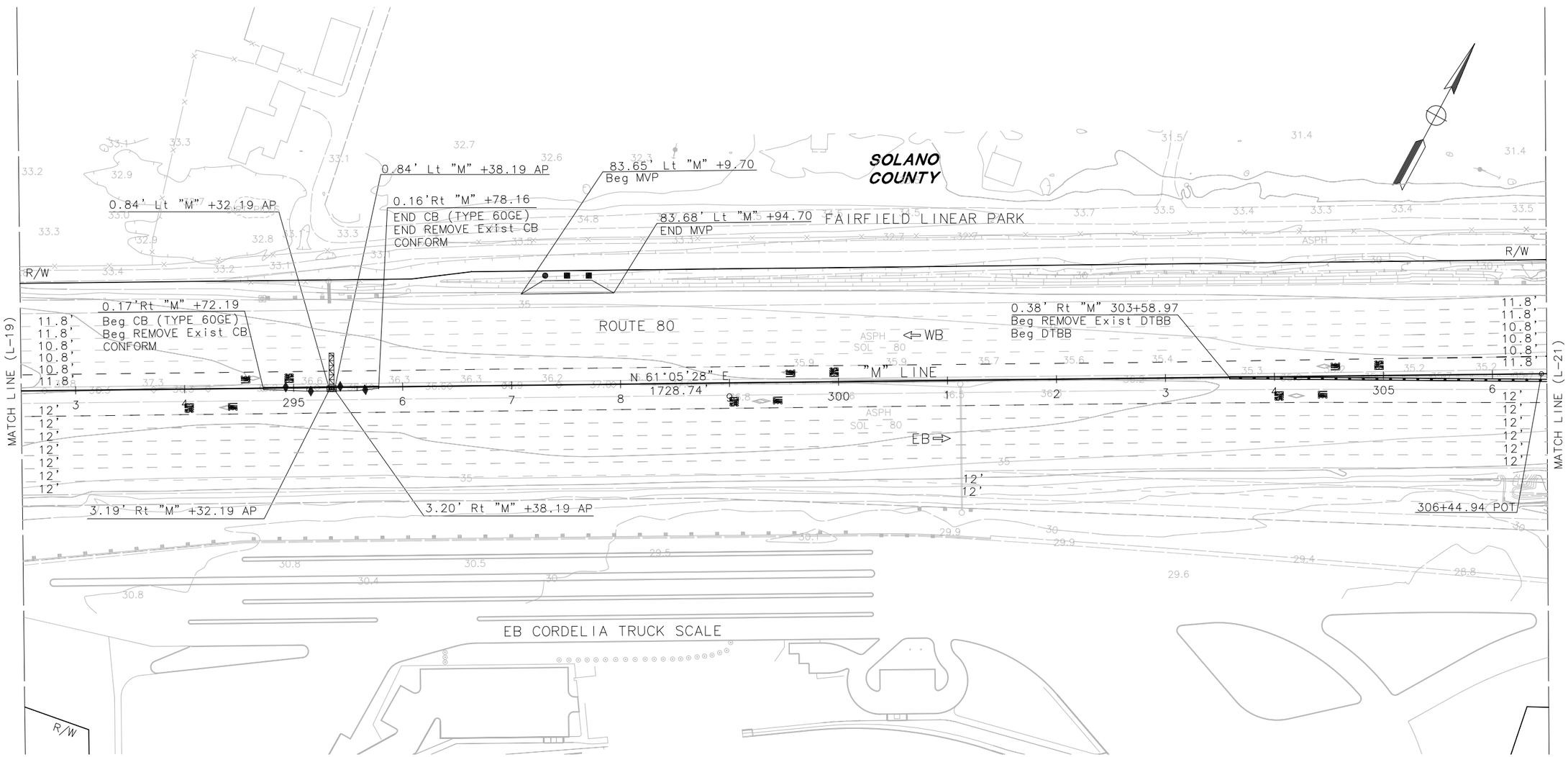

LAYOUT

SCALE: 1"=50'

L-20

FOR NOTES, ABBREVIATIONS AND LEGEND, SEE SHEET L-1

STATE OF CALIFORNIA – DEPARTMENT OF TRANSPORTATION

Caltrans

CONSULTANT FUNCTIONAL SUPERVISOR: MARILOU R. AYUPAN

CALCULATED-DESIGNED BY: MAHSHID MALEKI

CHECKED BY: ADMAS ZEWDIE

REVISED BY

DATE REVISED

LAST REVISION 00-00-00

DATE PLOTTED => 1-13-2015
TIME PLOTTED => 9:19 AM

Dist	COUNTY	ROUTE	POST MILES TOTAL PROJECT	SHEET No.	TOTAL SHEETS
04	Sol	80	R10.4/21.12		

REGISTERED CIVIL ENGINEER DATE

PLANS APPROVAL DATE

REGISTERED PROFESSIONAL ENGINEER M. R. AYUPAN No. 41730 Exp. 03/31/16 CIVIL STATE OF CALIFORNIA

THE STATE OF CALIFORNIA OR ITS OFFICERS OR AGENTS SHALL NOT BE RESPONSIBLE FOR THE ACCURACY OR COMPLETENESS OF SCANNED COPIES OF THIS PLAN SHEET.

MARK THOMAS & COMPANY, INC.
1960 ZANKER ROAD
SAN JOSE, CA 95112

SOLANO TRANSPORTATION AUTHORITY
ONE HARBOR CENTER, SUITE 130
SUISUN CITY, CA 94585

NOTE:

FOR ACCURATE RIGHT OF WAY AND ACCESS DATA,
CONTACT RIGHT OF WAY RECORD MAPS AT DISTRICT OFFICE.

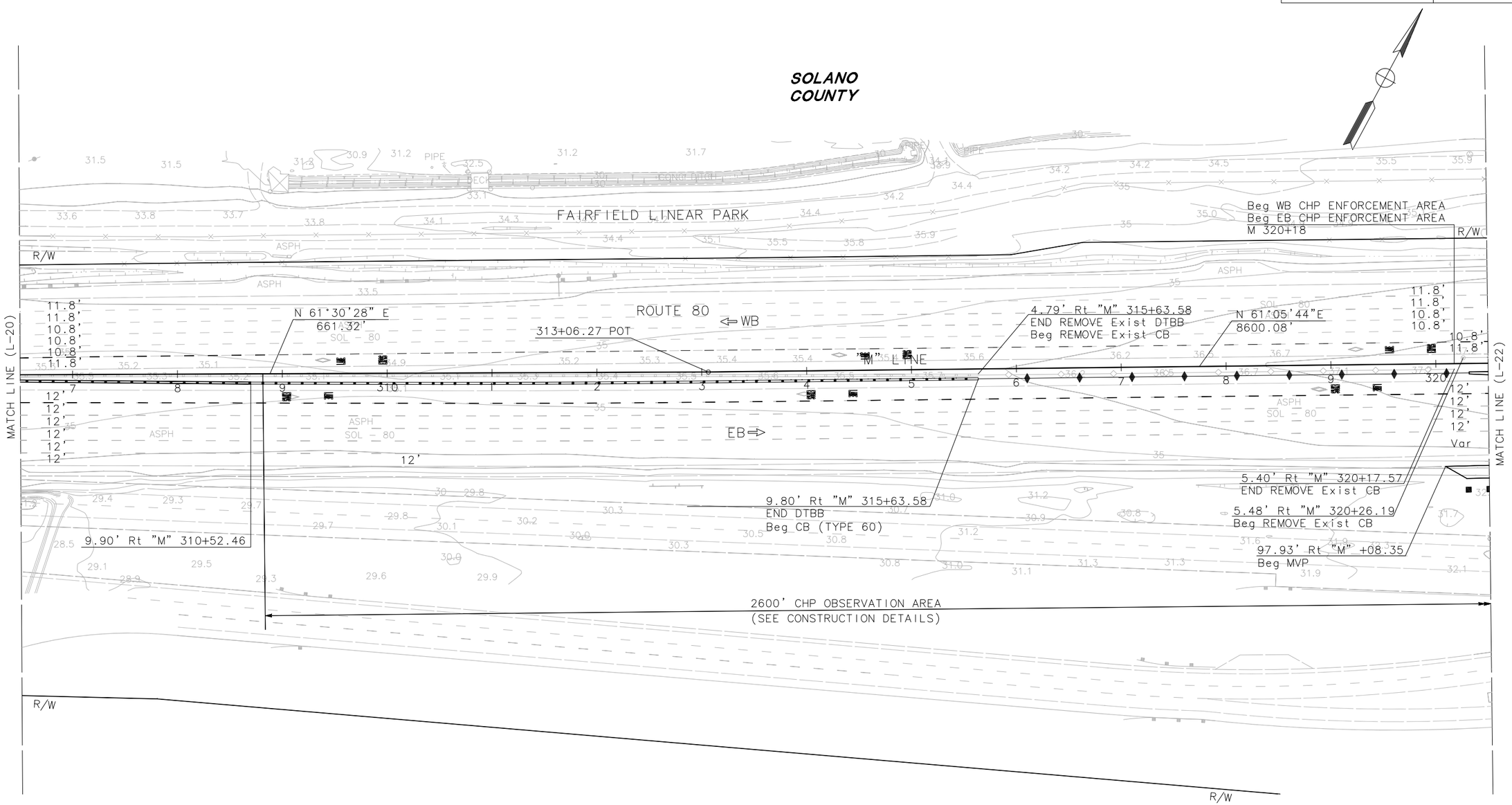

LAYOUT

SCALE: 1"=50'

FOR NOTES, ABBREVIATIONS AND LEGEND, SEE SHEET L-1

L-21

STATE OF CALIFORNIA – DEPARTMENT OF TRANSPORTATION

Caltrans

CONSULTANT FUNCTIONAL SUPERVISOR: MARILOU R. AYUPAN

CALCULATED-DESIGNED BY: MAHSHID MALEKI

CHECKED BY: ADMAS ZEWDIE

REVISED BY

DATE REVISED

LAST REVISION 00-00-00

DATE PLOTTED => 1-13-2015
TIME PLOTTED => 9:50 AM

BORDER LAST REVISED 7/2/2010

USERNAME => Rsakr
DGN FILE => SJ-11101-Phase 1 – Project Report – L21.dwg

RELATIVE BORDER SCALE IS IN INCHES 0 1 2 3

UNIT 0000

PROJECT NUMBER & PHASE 0412000332

NOTE:

FOR ACCURATE RIGHT OF WAY AND ACCESS DATA,
CONTACT RIGHT OF WAY RECORD MAPS AT DISTRICT OFFICE.

Dist	COUNTY	ROUTE	POST MILES TOTAL PROJECT	SHEET No.	TOTAL SHEETS
04	Sol	80	R10.4/21.12		

REGISTERED CIVIL ENGINEER DATE

PLANS APPROVAL DATE

REGISTERED PROFESSIONAL ENGINEER M. R. AYUPAN No. 41730 Exp. 03/31/16 CIVIL STATE OF CALIFORNIA

THE STATE OF CALIFORNIA OR ITS OFFICERS OR AGENTS SHALL NOT BE RESPONSIBLE FOR THE ACCURACY OR COMPLETENESS OF SCANNED COPIES OF THIS PLAN SHEET.

MARK THOMAS & COMPANY, INC.
1960 ZANKER ROAD
SAN JOSE, CA 95112

SOLANO TRANSPORTATION AUTHORITY
ONE HARBOR CENTER, SUITE 130
SUISUN CITY, CA 94585

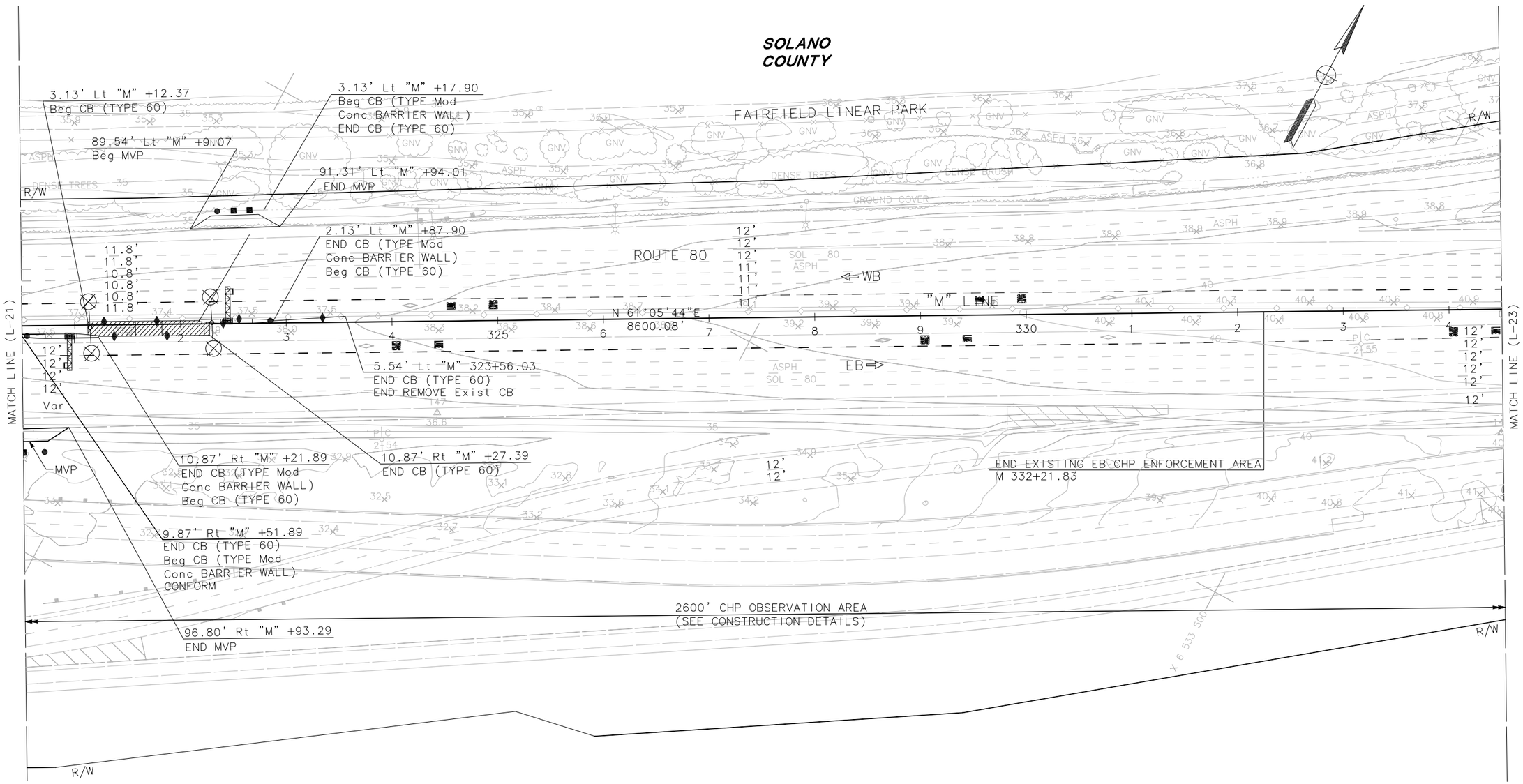

LAYOUT

SCALE: 1"=50'

FOR NOTES, ABBREVIATIONS AND LEGEND, SEE SHEET L-1

L-22

REVISED BY | DATE REVISED

MAHSHID MALEKI | ADMAS ZEWDIE

CALCULATED-DESIGNED BY | CHECKED BY

CONSULTANT FUNCTIONAL SUPERVISOR: MARILOU R. AYUPAN

STATE OF CALIFORNIA - DEPARTMENT OF TRANSPORTATION

Caltrans

LAST REVISION 00-00-00 | DATE PLOTTED => 1-13-2015 | TIME PLOTTED => 9:55 AM

Dist	COUNTY	ROUTE	POST MILES TOTAL PROJECT	SHEET No.	TOTAL SHEETS
04	Sol	80	R10.4/21.12		

REGISTERED CIVIL ENGINEER DATE

PLANS APPROVAL DATE

REGISTERED PROFESSIONAL ENGINEER M. R. AYUPAN No. 41730 Exp. 03/31/16 CIVIL STATE OF CALIFORNIA

THE STATE OF CALIFORNIA OR ITS OFFICERS OR AGENTS SHALL NOT BE RESPONSIBLE FOR THE ACCURACY OR COMPLETENESS OF SCANNED COPIES OF THIS PLAN SHEET.

MARK THOMAS & COMPANY, INC.
1960 ZANKER ROAD
SAN JOSE, CA 95112

SOLANO TRANSPORTATION AUTHORITY
ONE HARBOR CENTER, SUITE 130
SUISUN CITY, CA 94585

NOTE:

FOR ACCURATE RIGHT OF WAY AND ACCESS DATA,
CONTACT RIGHT OF WAY RECORD MAPS AT DISTRICT OFFICE.

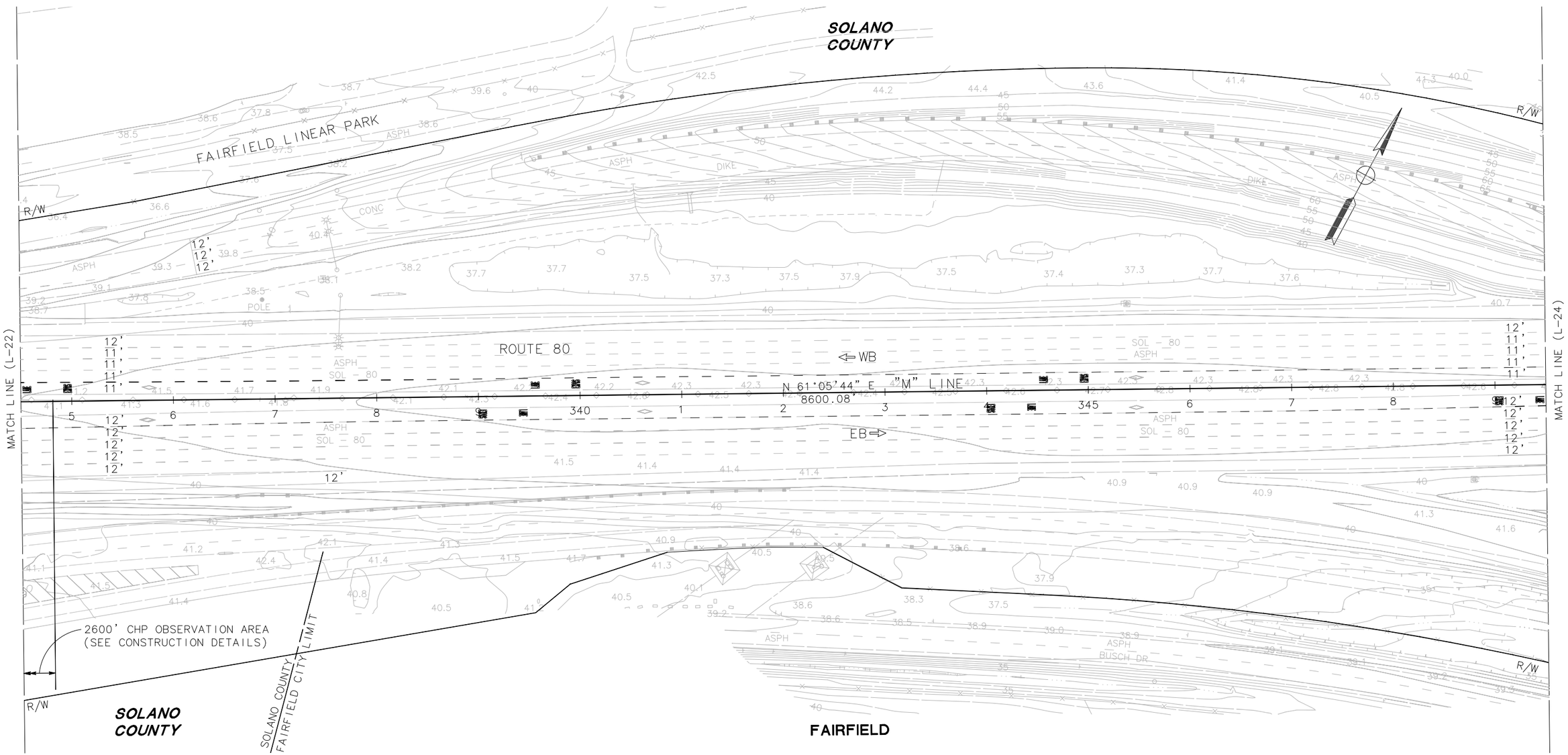

LAYOUT

SCALE: 1"=50'

FOR NOTES, ABBREVIATIONS AND LEGEND, SEE SHEET L-1

L-23

STATE OF CALIFORNIA - DEPARTMENT OF TRANSPORTATION

Caltrans

CONSULTANT FUNCTIONAL SUPERVISOR: MARILOU R. AYUPAN

CALCULATED-DESIGNED BY: MAHSHID MALEKI

CHECKED BY: ADMAS ZEWDIE

REVISED BY

DATE REVISED

LAST REVISION 00-00-00

DATE PLOTTED => 1-13-2015

TIME PLOTTED => 10:00 AM

NOTE:

FOR ACCURATE RIGHT OF WAY AND ACCESS DATA,
CONTACT RIGHT OF WAY RECORD MAPS AT DISTRICT OFFICE.

Dist	COUNTY	ROUTE	POST MILES TOTAL PROJECT	SHEET No.	TOTAL SHEETS
04	Sol	80	R10.4/21.12		

REGISTERED CIVIL ENGINEER DATE

PLANS APPROVAL DATE

REGISTERED PROFESSIONAL ENGINEER M. R. AYUPAN No. 41730 Exp. 03/31/16 CIVIL STATE OF CALIFORNIA

THE STATE OF CALIFORNIA OR ITS OFFICERS OR AGENTS SHALL NOT BE RESPONSIBLE FOR THE ACCURACY OR COMPLETENESS OF SCANNED COPIES OF THIS PLAN SHEET.

MARK THOMAS & COMPANY, INC.
1960 ZANKER ROAD
SAN JOSE, CA 95112

SOLANO TRANSPORTATION AUTHORITY
ONE HARBOR CENTER, SUITE 130
SUISUN CITY, CA 94585

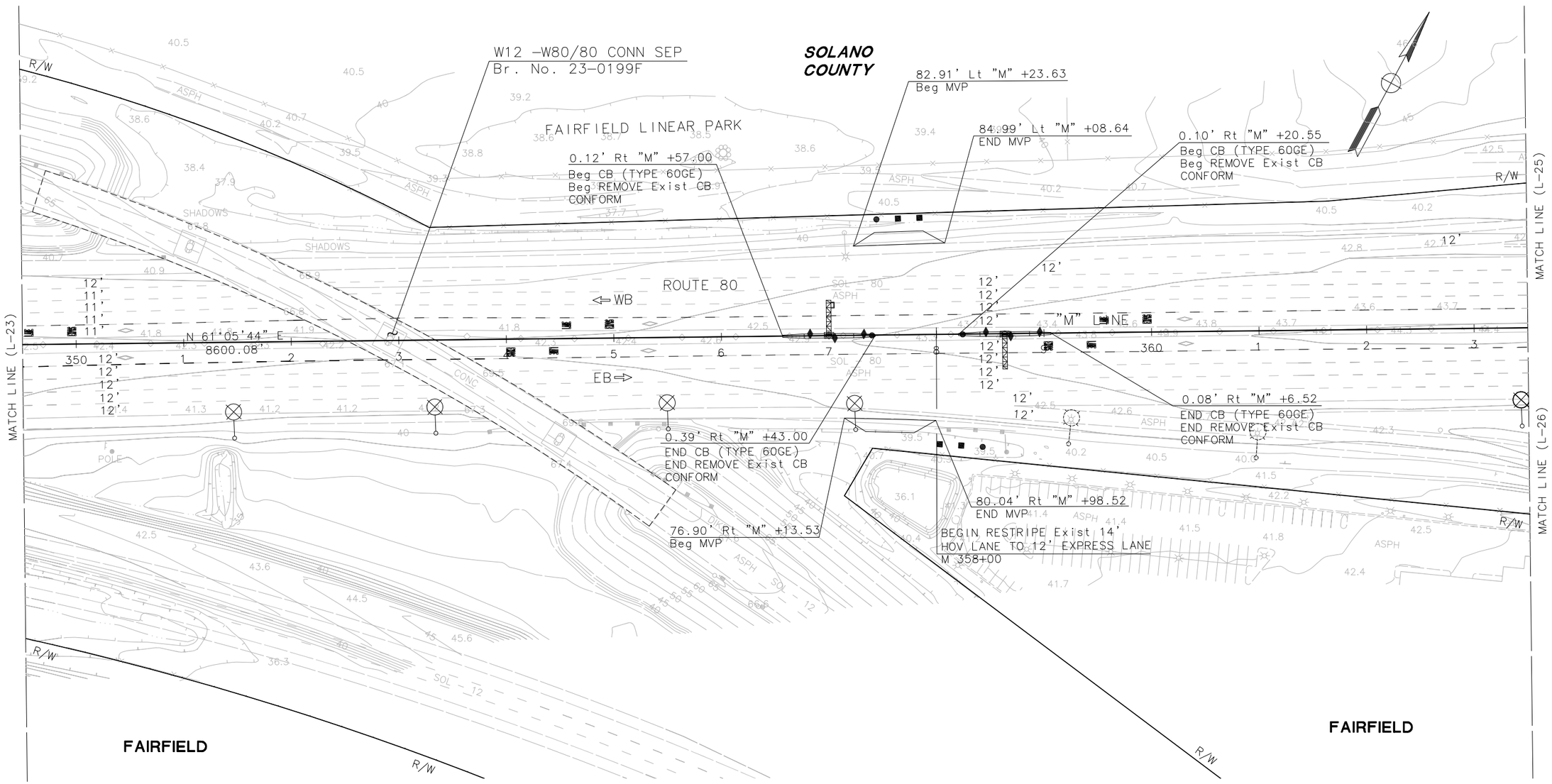

LAYOUT

SCALE: 1"=50'

FOR NOTES, ABBREVIATIONS AND LEGEND, SEE SHEET L-1

L-24

STATE OF CALIFORNIA - DEPARTMENT OF TRANSPORTATION

Caltrans

CONSULTANT FUNCTIONAL SUPERVISOR: MARILOU R. AYUPAN

CALCULATED-DESIGNED BY: MAHSHID MALEKI

CHECKED BY: ADMAS ZEWDIE

REVISED BY

DATE REVISED

LAST REVISION 00-00-00

DATE PLOTTED => 1-13-2015
TIME PLOTTED => 9:59 AM

BORDER LAST REVISED 7/2/2010

USERNAME => Vswaminathan
DGN FILE => SJ-11101-Phase 1 - Project Report - L24.dwg

RELATIVE BORDER SCALE IS IN INCHES 0 1 2 3

UNIT 0000

PROJECT NUMBER & PHASE 0412000332

Dist	COUNTY	ROUTE	POST MILES TOTAL PROJECT	SHEET No.	TOTAL SHEETS
04	Sol	80	R10.4/21.12		

REGISTERED CIVIL ENGINEER DATE

PLANS APPROVAL DATE

PROFESSIONAL ENGINEER REGISTERED M. R. AYUPAN No. 41730 Exp. 03/31/16 CIVIL STATE OF CALIFORNIA

THE STATE OF CALIFORNIA OR ITS OFFICERS OR AGENTS SHALL NOT BE RESPONSIBLE FOR THE ACCURACY OR COMPLETENESS OF SCANNED COPIES OF THIS PLAN SHEET.

MARK THOMAS & COMPANY, INC.
1960 ZANKER ROAD
SAN JOSE, CA 95112

SOLANO TRANSPORTATION AUTHORITY
ONE HARBOR CENTER, SUITE 130
SUISUN CITY, CA 94585

NOTE:

FOR ACCURATE RIGHT OF WAY AND ACCESS DATA,
CONTACT RIGHT OF WAY RECORD MAPS AT DISTRICT OFFICE.

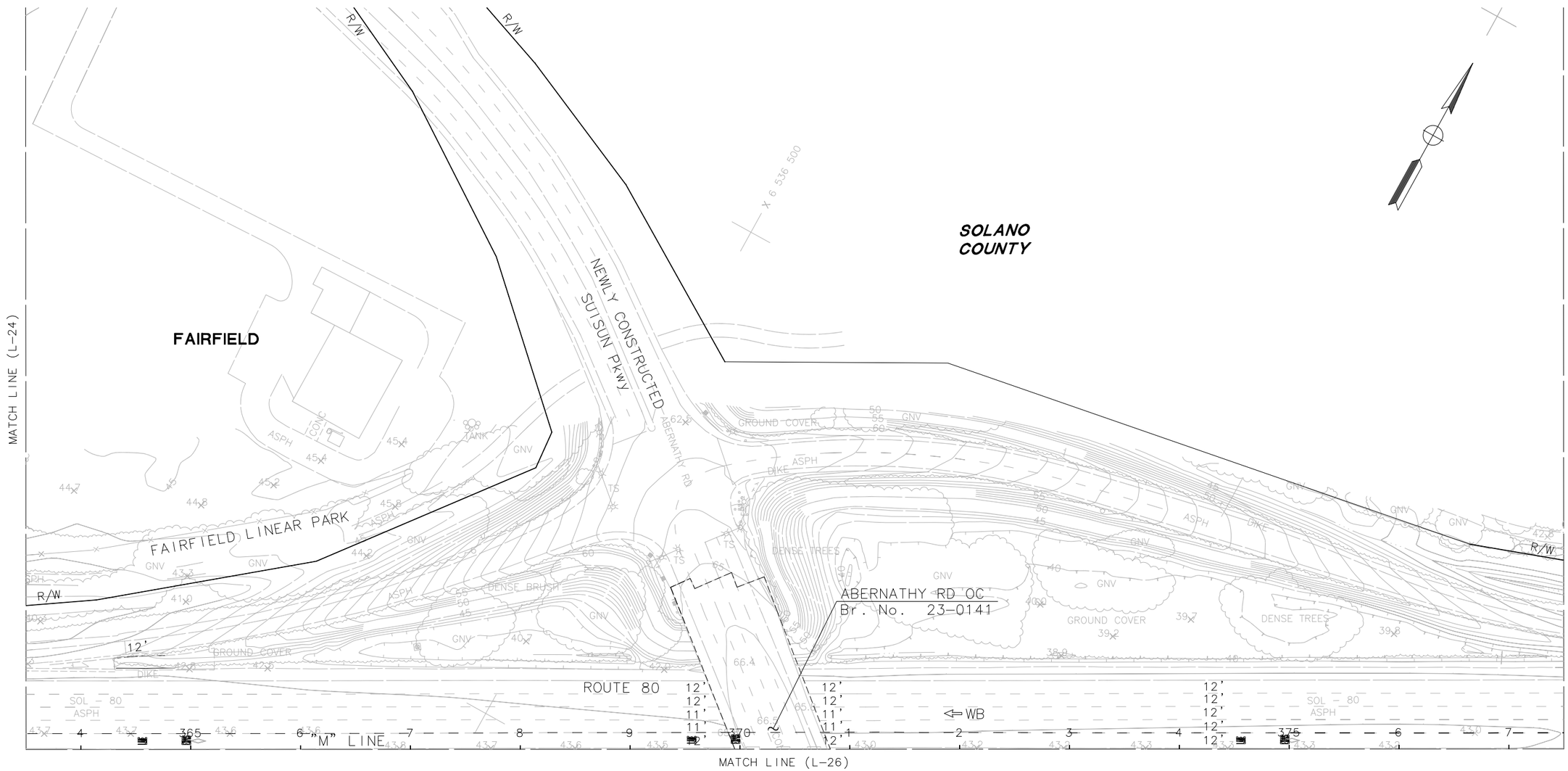

LAYOUT

SCALE: 1"=50'

L-25

FOR NOTES, ABBREVIATIONS AND LEGEND, SEE SHEET L-1

REVISED BY	DATE REVISED

MAHSHID MALEKI	ADMAS ZEWDIE

CALCULATED-DESIGNED BY	CHECKED BY

CONSULTANT FUNCTIONAL SUPERVISOR
MARILOU R. AYUPAN

STATE OF CALIFORNIA – DEPARTMENT OF TRANSPORTATION

Caltrans

LAST REVISION 00-00-00 | DATE PLOTTED => 1-13-2015 | TIME PLOTTED => 9:57 AM

NOTE:

FOR ACCURATE RIGHT OF WAY AND ACCESS DATA,
CONTACT RIGHT OF WAY RECORD MAPS AT DISTRICT OFFICE.

Dist	COUNTY	ROUTE	POST MILES TOTAL PROJECT	SHEET No.	TOTAL SHEETS
04	Sol	80	R10.4/21.12		

REGISTERED CIVIL ENGINEER DATE

PLANS APPROVAL DATE

REGISTERED PROFESSIONAL ENGINEER
M. R. AYUPAN
No. 41730
Exp. 03/31/16
CIVIL
STATE OF CALIFORNIA

THE STATE OF CALIFORNIA OR ITS OFFICERS OR AGENTS SHALL NOT BE RESPONSIBLE FOR THE ACCURACY OR COMPLETENESS OF SCANNED COPIES OF THIS PLAN SHEET.

MARK THOMAS & COMPANY, INC.
1960 ZANKER ROAD
SAN JOSE, CA 95112

SOLANO TRANSPORTATION AUTHORITY
ONE HARBOR CENTER, SUITE 130
SUISUN CITY, CA 94585

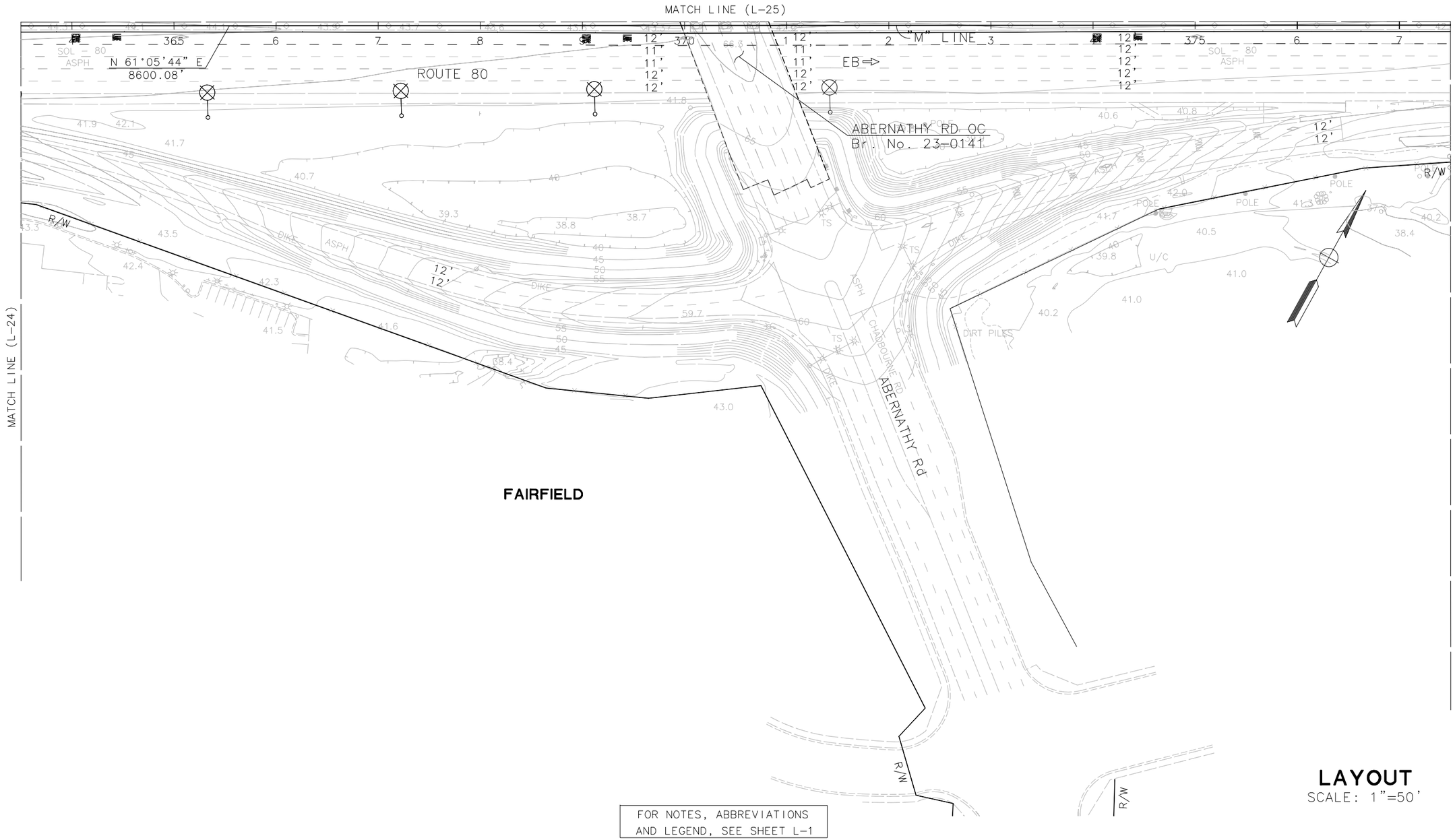

FOR NOTES, ABBREVIATIONS AND LEGEND, SEE SHEET L-1

LAYOUT

SCALE: 1"=50'

L-26

STATE OF CALIFORNIA - DEPARTMENT OF TRANSPORTATION

Caltrans

CONSULTANT FUNCTIONAL SUPERVISOR: MARILOU R. AYUPAN

CALCULATED-DESIGNED BY: MAHSHID MALEKI

CHECKED BY: ADMAS ZEWDIE

REVISED BY

DATE REVISED

LAST REVISION 00-00-00

DATE PLOTTED => 1-13-2015
TIME PLOTTED => 10:13 AM

Dist	COUNTY	ROUTE	POST MILES TOTAL PROJECT	SHEET No.	TOTAL SHEETS
04	Sol	80	R10.4/21.12		

REGISTERED CIVIL ENGINEER DATE

PLANS APPROVAL DATE

REGISTERED PROFESSIONAL ENGINEER M. R. AYUPAN No. 41730 Exp. 03/31/16 CIVIL STATE OF CALIFORNIA

THE STATE OF CALIFORNIA OR ITS OFFICERS OR AGENTS SHALL NOT BE RESPONSIBLE FOR THE ACCURACY OR COMPLETENESS OF SCANNED COPIES OF THIS PLAN SHEET.

MARK THOMAS & COMPANY, INC.
1960 ZANKER ROAD
SAN JOSE, CA 95112

SOLANO TRANSPORTATION AUTHORITY
ONE HARBOR CENTER, SUITE 130
SUISUN CITY, CA 94585

NOTE:

FOR ACCURATE RIGHT OF WAY AND ACCESS DATA,
CONTACT RIGHT OF WAY RECORD MAPS AT DISTRICT OFFICE.

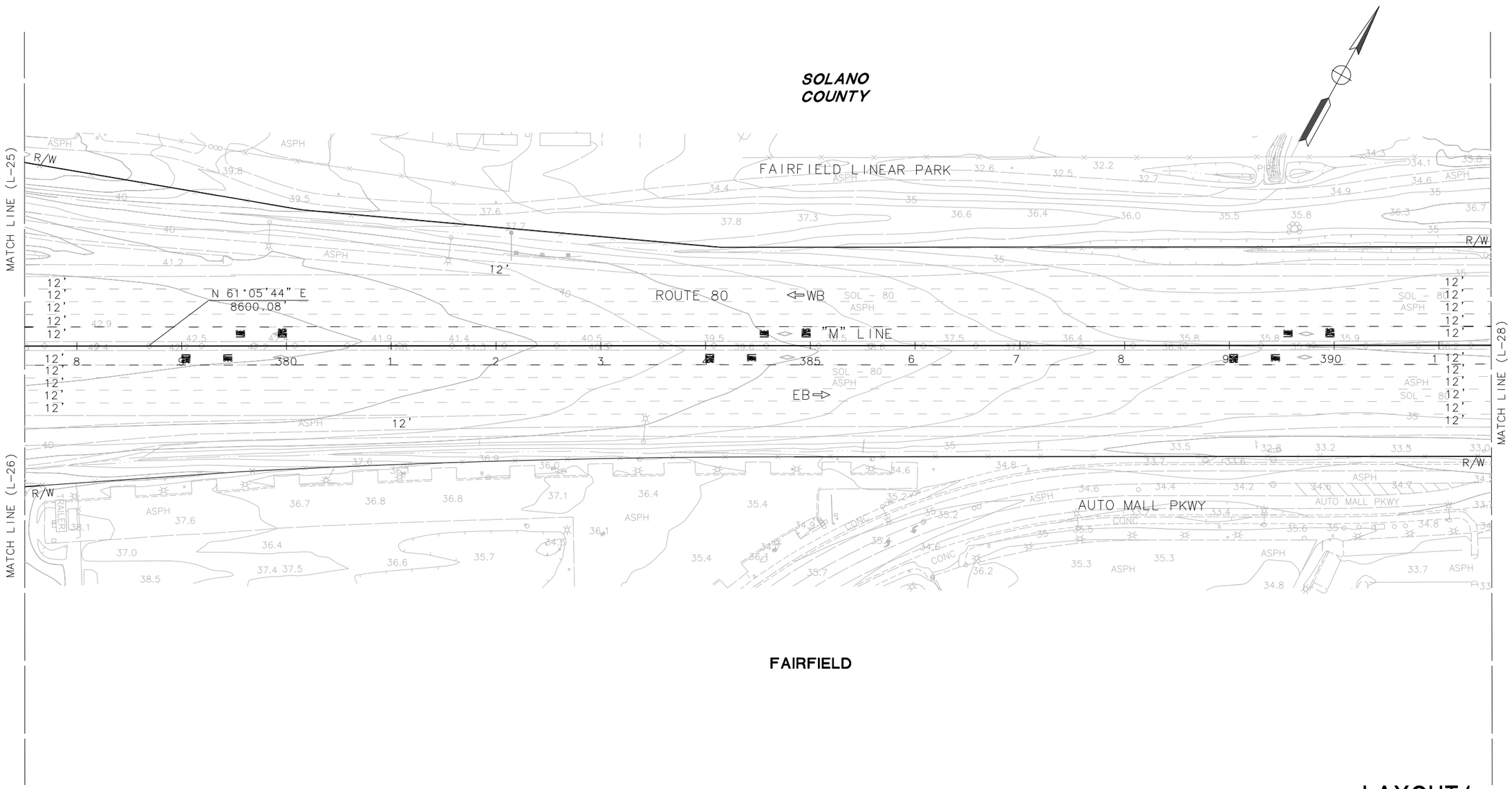

FOR NOTES, ABBREVIATIONS AND LEGEND, SEE SHEET L-1

LAYOUT/ PAVEMENT DELINEATION

SCALE: 1"=50'

L-27

STATE OF CALIFORNIA - DEPARTMENT OF TRANSPORTATION

Caltrans

CONSULTANT FUNCTIONAL SUPERVISOR: MARILOU R. AYUPAN

CALCULATED-DESIGNED BY: MAHSHID MALEKI

CHECKED BY: ADMAS ZEWDIE

REVISED BY

DATE REVISED

LAST REVISION 00-00-00

DATE PLOTTED => 1-13-2015
TIME PLOTTED => 10:07 AM

BORDER LAST REVISED 7/2/2010

USERNAME => Rsakr
DGN FILE => SJ-11101-Phase 1 - Project Report - L27.dwg

RELATIVE BORDER SCALE IS IN INCHES 0 1 2 3

UNIT 0000

PROJECT NUMBER & PHASE 0412000332

Dist	COUNTY	ROUTE	POST MILES TOTAL PROJECT	SHEET No.	TOTAL SHEETS
04	Sol	80	R10.4/21.12		

REGISTERED CIVIL ENGINEER DATE

PLANS APPROVAL DATE

REGISTERED PROFESSIONAL ENGINEER M. R. AYUPAN No. 41730 Exp. 03/31/16 CIVIL STATE OF CALIFORNIA

THE STATE OF CALIFORNIA OR ITS OFFICERS OR AGENTS SHALL NOT BE RESPONSIBLE FOR THE ACCURACY OR COMPLETENESS OF SCANNED COPIES OF THIS PLAN SHEET.

MARK THOMAS & COMPANY, INC.
1960 ZANKER ROAD
SAN JOSE, CA 95112

SOLANO TRANSPORTATION AUTHORITY
ONE HARBOR CENTER, SUITE 130
SUISUN CITY, CA 94585

NOTE:

FOR ACCURATE RIGHT OF WAY AND ACCESS DATA,
CONTACT RIGHT OF WAY RECORD MAPS AT DISTRICT OFFICE.

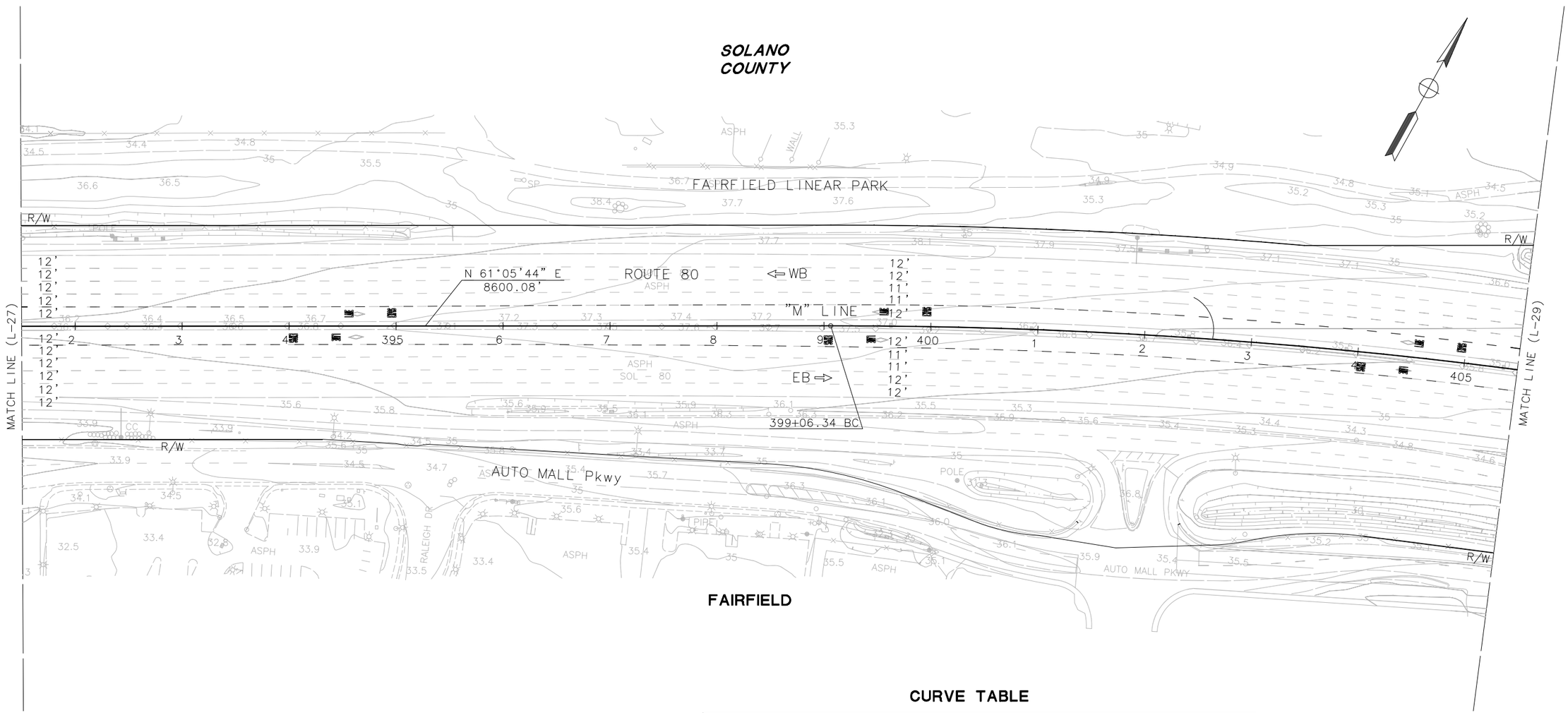

CURVE TABLE

No. ⊗	R	Δ	T	L	NORTHING	EASTING
14	5000.00	10°30'00"	459.44	916.30	1847107.7277	6541681.2038

LAYOUT

SCALE: 1"=50'

L-28

FOR NOTES, ABBREVIATIONS AND LEGEND, SEE SHEET L-1

STATE OF CALIFORNIA - DEPARTMENT OF TRANSPORTATION

Caltrans

CONSULTANT FUNCTIONAL SUPERVISOR: MARILOU R. AYUPAN

CALCULATED-DESIGNED BY: MAHSHID MALEKI

CHECKED BY: ADMAS ZEWDIE

REVISED BY

DATE REVISED

LAST REVISION 00-00-00 | DATE PLOTTED => 1-13-2015 | TIME PLOTTED => 10:18 AM

Dist	COUNTY	ROUTE	POST MILES TOTAL PROJECT	SHEET No.	TOTAL SHEETS
04	Sol	80	R10.4/21.12		

REGISTERED CIVIL ENGINEER DATE

PLANS APPROVAL DATE

REGISTERED PROFESSIONAL ENGINEER M. R. AYUPAN No. 41730 Exp. 03/31/16 CIVIL STATE OF CALIFORNIA

THE STATE OF CALIFORNIA OR ITS OFFICERS OR AGENTS SHALL NOT BE RESPONSIBLE FOR THE ACCURACY OR COMPLETENESS OF SCANNED COPIES OF THIS PLAN SHEET.

MARK THOMAS & COMPANY, INC.
1960 ZANKER ROAD
SAN JOSE, CA 95112

SOLANO TRANSPORTATION AUTHORITY
ONE HARBOR CENTER, SUITE 130
SUISUN CITY, CA 94585

NOTE:

FOR ACCURATE RIGHT OF WAY AND ACCESS DATA,
CONTACT RIGHT OF WAY RECORD MAPS AT DISTRICT OFFICE.

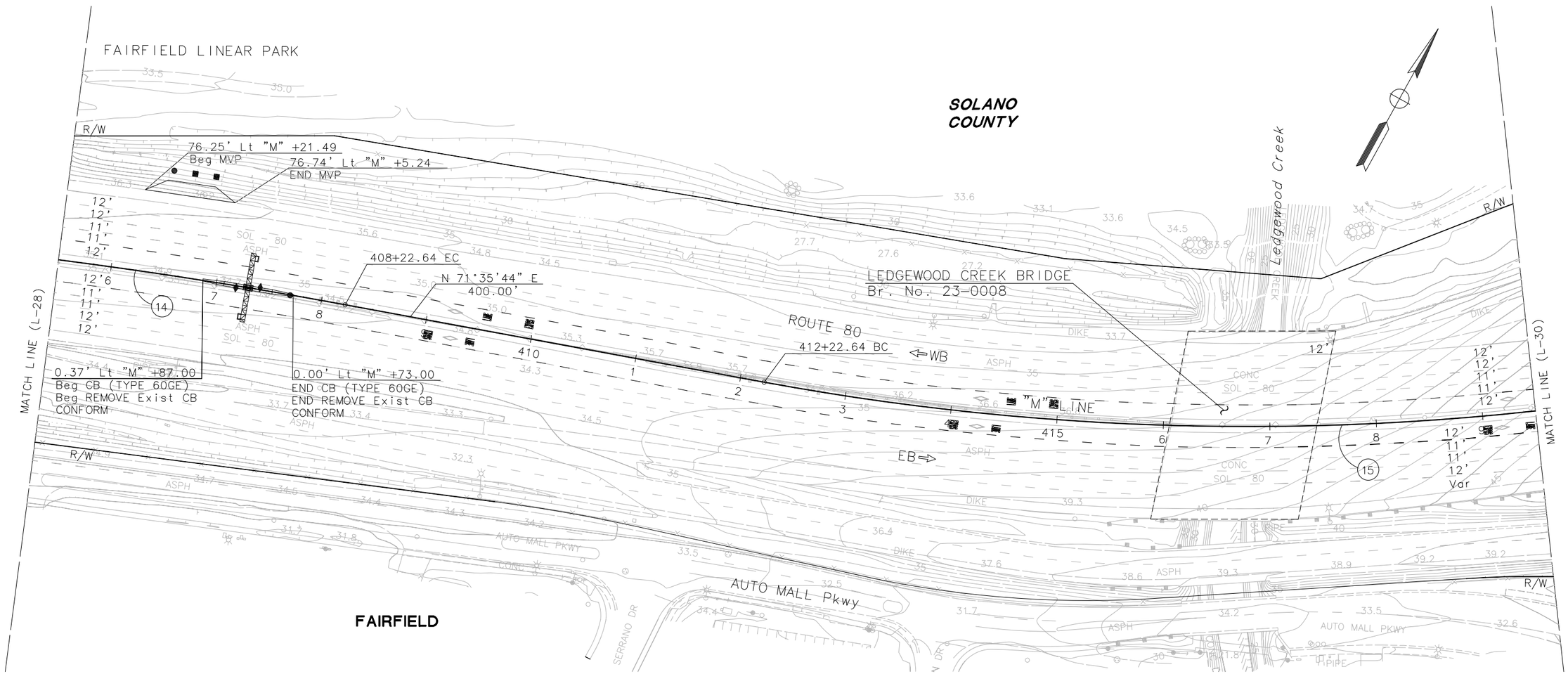

CURVE TABLE

No. ⓧ	R	Δ	T	L	NORTHING	EASTING
14	5000.00	10°30'00"	459.44	916.30	1847107.7277	6541681.2038
15	2500.00	37°49'30"	856.55	1650.43	1854350.4032	6539695.8246

FOR NOTES, ABBREVIATIONS AND LEGEND, SEE SHEET L-1

LAYOUT

SCALE: 1"=50'

L-29

REVISED BY | DATE REVISED

MAHSHID MALEKI | ADMAS ZEWDIE

CALCULATED-DESIGNED BY | CHECKED BY

CONSULTANT FUNCTIONAL SUPERVISOR: MARILOU R. AYUPAN

STATE OF CALIFORNIA - DEPARTMENT OF TRANSPORTATION

Caltrans

LAST REVISION 00-00-00 | DATE PLOTTED => 1-13-2015 | TIME PLOTTED => 10:14 AM

NOTE:

FOR ACCURATE RIGHT OF WAY AND ACCESS DATA,
CONTACT RIGHT OF WAY RECORD MAPS AT DISTRICT OFFICE.

Dist	COUNTY	ROUTE	POST MILES TOTAL PROJECT	SHEET No.	TOTAL SHEETS
04	Sol	80	R10.4/21.12		

REGISTERED CIVIL ENGINEER DATE

PLANS APPROVAL DATE

REGISTERED PROFESSIONAL ENGINEER
M. R. AYUPAN
No. 41730
Exp. 03/31/16
CIVIL
STATE OF CALIFORNIA

THE STATE OF CALIFORNIA OR ITS OFFICERS OR AGENTS SHALL NOT BE RESPONSIBLE FOR THE ACCURACY OR COMPLETENESS OF SCANNED COPIES OF THIS PLAN SHEET.

MARK THOMAS & COMPANY, INC.
1960 ZANKER ROAD
SAN JOSE, CA 95112

SOLANO TRANSPORTATION AUTHORITY
ONE HARBOR CENTER, SUITE 130
SUISUN CITY, CA 94585

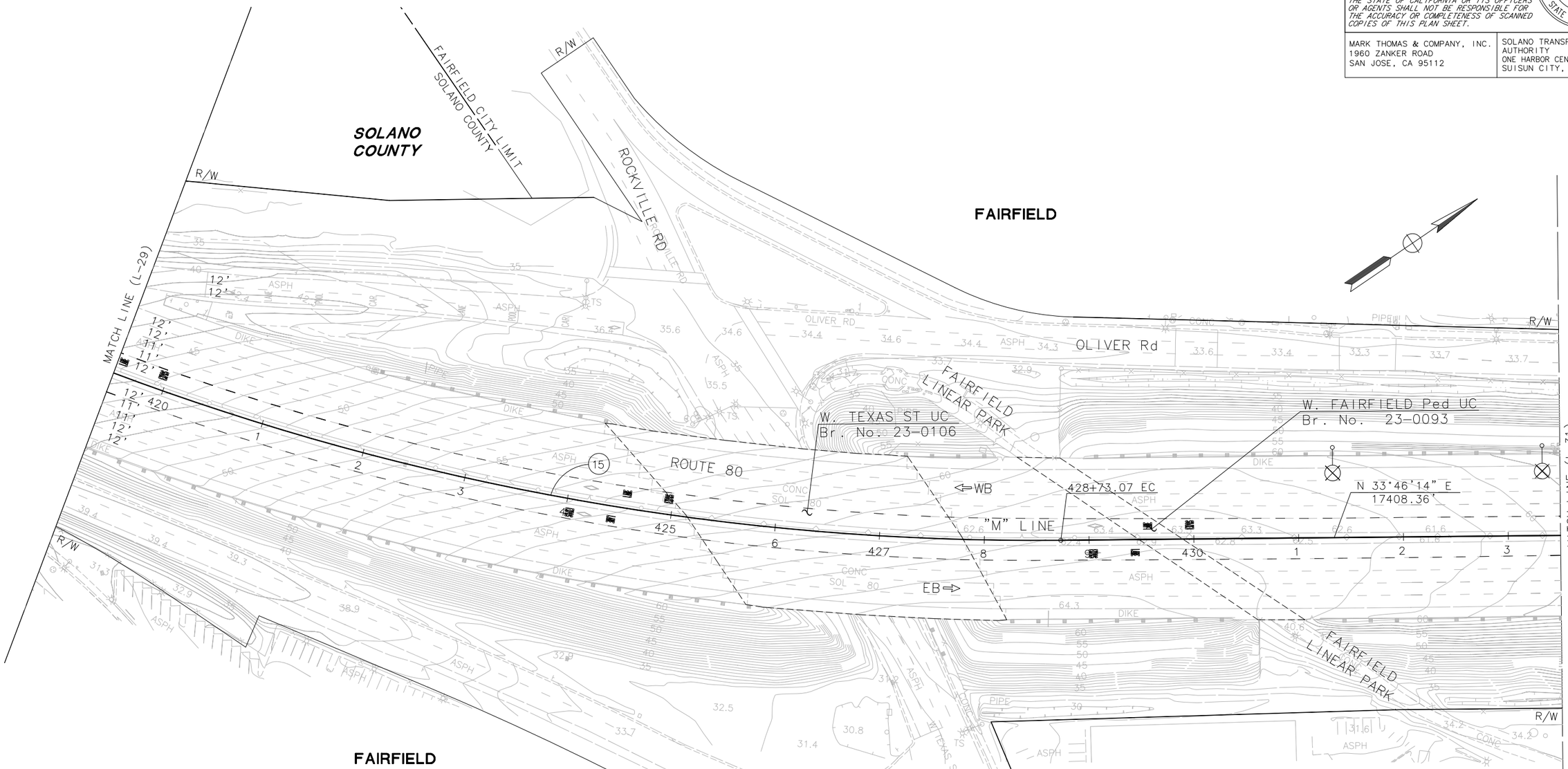

CURVE TABLE

No. ⊗	R	Δ	T	L	NORTHING	EASTING
15	2500.00	37°49'30"	856.55	1650.43	1854350.4032	6539695.8246

FOR NOTES, ABBREVIATIONS AND LEGEND, SEE SHEET L-1

LAYOUT

SCALE: 1"=50'

L-30

REVISED BY	DATE REVISED
MAHSHID MALEKI	ADMAS ZEWDIE
CALCULATED-DESIGNED BY	CHECKED BY
CONSULTANT FUNCTIONAL SUPERVISOR	MARILOU R. AYUPAN

STATE OF CALIFORNIA - DEPARTMENT OF TRANSPORTATION
Caltrans

LAST REVISION 00-00-00 | DATE PLOTTED => 1-13-2015 | TIME PLOTTED => 10:11 AM

BORDER LAST REVISED 7/2/2010 | USERNAME => Vswaminathan | DGN FILE => SJ-11101-Phase 1 - Project Report - L30.dwg | RELATIVE BORDER SCALE IS IN INCHES 0 1 2 3 | UNIT 0000 | PROJECT NUMBER & PHASE 0412000332

NOTE:

FOR ACCURATE RIGHT OF WAY AND ACCESS DATA,
CONTACT RIGHT OF WAY RECORD MAPS AT DISTRICT OFFICE.

Dist	COUNTY	ROUTE	POST MILES TOTAL PROJECT	SHEET No.	TOTAL SHEETS
04	Sol	80	R10.4/21.12		

REGISTERED CIVIL ENGINEER DATE

PLANS APPROVAL DATE

REGISTERED PROFESSIONAL ENGINEER
M. R. AYUPAN
No. 41730
Exp. 03/31/16
CIVIL
STATE OF CALIFORNIA

THE STATE OF CALIFORNIA OR ITS OFFICERS OR AGENTS SHALL NOT BE RESPONSIBLE FOR THE ACCURACY OR COMPLETENESS OF SCANNED COPIES OF THIS PLAN SHEET.

MARK THOMAS & COMPANY, INC.
1960 ZANKER ROAD
SAN JOSE, CA 95112

SOLANO TRANSPORTATION AUTHORITY
ONE HARBOR CENTER, SUITE 130
SUISUN CITY, CA 94585

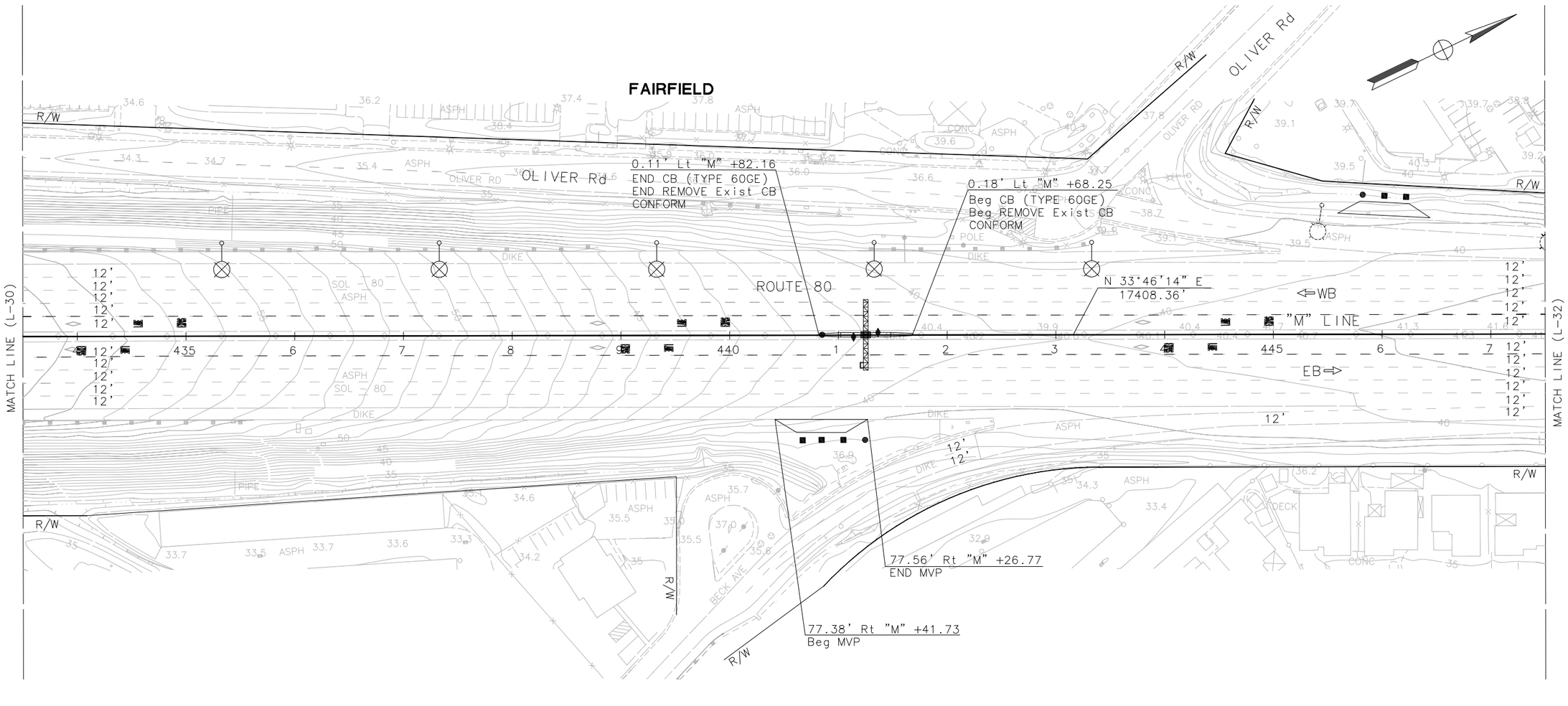

LAYOUT

SCALE: 1"=50'

FOR NOTES, ABBREVIATIONS AND LEGEND, SEE SHEET L-1

L-31

REVISED BY	DATE REVISED
MAHSHID MALEKI	ADMAS ZEWDIE
CALCULATED-DESIGNED BY	CHECKED BY
CONSULTANT FUNCTIONAL SUPERVISOR	
MARILOU R. AYUPAN	

STATE OF CALIFORNIA – DEPARTMENT OF TRANSPORTATION

Caltrans

LAST REVISION 00-00-00 | DATE PLOTTED => 1-13-2015 | TIME PLOTTED => 10:23 AM

NOTE:

FOR ACCURATE RIGHT OF WAY AND ACCESS DATA,
CONTACT RIGHT OF WAY RECORD MAPS AT DISTRICT OFFICE.

Dist	COUNTY	ROUTE	POST MILES TOTAL PROJECT	SHEET No.	TOTAL SHEETS
04	Sol	80	R10.4/21.12		

REGISTERED CIVIL ENGINEER DATE

PLANS APPROVAL DATE

REGISTERED PROFESSIONAL ENGINEER
M. R. AYUPAN
No. 41730
Exp. 03/31/16
CIVIL
STATE OF CALIFORNIA

THE STATE OF CALIFORNIA OR ITS OFFICERS OR AGENTS SHALL NOT BE RESPONSIBLE FOR THE ACCURACY OR COMPLETENESS OF SCANNED COPIES OF THIS PLAN SHEET.

MARK THOMAS & COMPANY, INC.
1960 ZANKER ROAD
SAN JOSE, CA 95112

SOLANO TRANSPORTATION AUTHORITY
ONE HARBOR CENTER, SUITE 130
SUISUN CITY, CA 94585

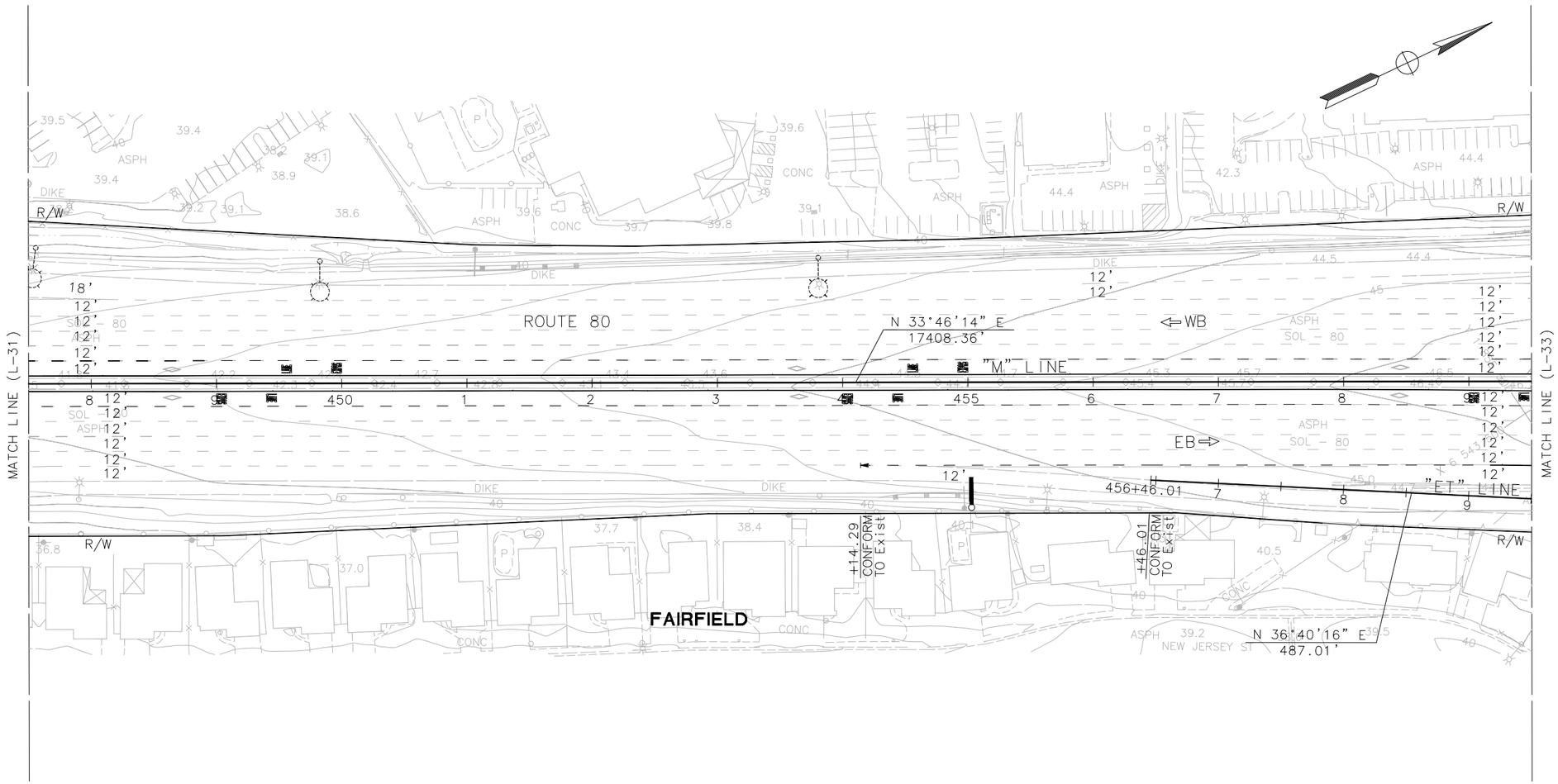

FOR NOTES, ABBREVIATIONS AND LEGEND, SEE SHEET L-1

LAYOUT

SCALE: 1"=50'

L-32

REVISED BY	DATE REVISED
MAHSHID MALEKI	ADMAS ZEWDIE
CALCULATED-DESIGNED BY	CHECKED BY
CONSULTANT FUNCTIONAL SUPERVISOR	MARILOU R. AYUPAN

STATE OF CALIFORNIA - DEPARTMENT OF TRANSPORTATION

Caltrans

LAST REVISION 00-00-00 | DATE PLOTTED => 1-13-2015 | TIME PLOTTED => 10:26 AM

NOTE:

FOR ACCURATE RIGHT OF WAY AND ACCESS DATA, CONTACT RIGHT OF WAY RECORD MAPS AT DISTRICT OFFICE.

CURVE TABLE

No. ⓧ	R	Δ	T	L	NORTHING	EASTING
16	490.00	55°19'06"	256.81	473.09	1855320.2117	6544061.4230
17	120.00	71°02'07"	85.65	148.78	1856083.9368	6544140.0250
18	147.00	161°30'41"	903.18	414.38	1856058.4472	6544131.1987

Dist	COUNTY	ROUTE	POST MILES TOTAL PROJECT	SHEET No.	TOTAL SHEETS
04	Sol	80	R10.4/21.12		

REGISTERED CIVIL ENGINEER DATE

PLANS APPROVAL DATE

REGISTERED PROFESSIONAL ENGINEER M. R. AYUPAN No. 41730 Exp. 03/31/16 CIVIL STATE OF CALIFORNIA

THE STATE OF CALIFORNIA OR ITS OFFICERS OR AGENTS SHALL NOT BE RESPONSIBLE FOR THE ACCURACY OR COMPLETENESS OF SCANNED COPIES OF THIS PLAN SHEET.

MARK THOMAS & COMPANY, INC.
1960 ZANKER ROAD
SAN JOSE, CA 95112

SOLANO TRANSPORTATION AUTHORITY
ONE HARBOR CENTER, SUITE 130
SUISUN CITY, CA 94585

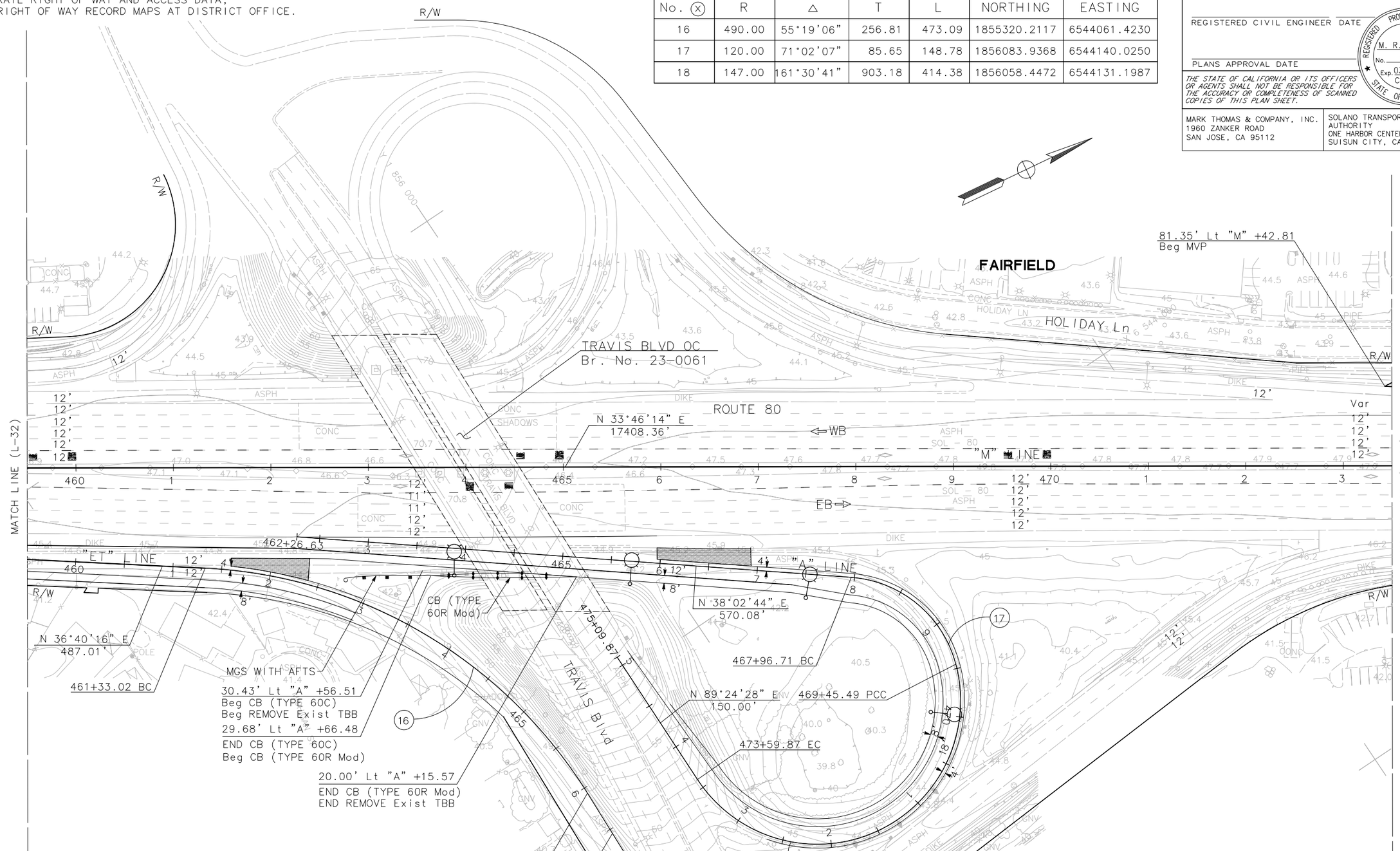

FOR NOTES, ABBREVIATIONS AND LEGEND, SEE SHEET L-1

LAYOUT

SCALE: 1"=50'

L-33

REVISED BY	DATE REVISED
MAHSHID MALEKI	ADMAS ZEWDIE

CALCULATED-DESIGNED BY

CHECKED BY

CONSULTANT FUNCTIONAL SUPERVISOR: MARILOU R. AYUPAN

STATE OF CALIFORNIA - DEPARTMENT OF TRANSPORTATION

Caltrans

LAST REVISION 00-00-00 | DATE PLOTTED => 1-13-2015 | TIME PLOTTED => 10:25 AM

Dist	COUNTY	ROUTE	POST MILES TOTAL PROJECT	SHEET No.	TOTAL SHEETS
04	Sol	80	R10.4/21.12		

REGISTERED CIVIL ENGINEER DATE

PLANS APPROVAL DATE

REGISTERED PROFESSIONAL ENGINEER M. R. AYUPAN No. 41730 Exp. 03/31/16 CIVIL STATE OF CALIFORNIA

THE STATE OF CALIFORNIA OR ITS OFFICERS OR AGENTS SHALL NOT BE RESPONSIBLE FOR THE ACCURACY OR COMPLETENESS OF SCANNED COPIES OF THIS PLAN SHEET.

MARK THOMAS & COMPANY, INC.
1960 ZANKER ROAD
SAN JOSE, CA 95112

SOLANO TRANSPORTATION AUTHORITY
ONE HARBOR CENTER, SUITE 130
SUISUN CITY, CA 94585

NOTE:

FOR ACCURATE RIGHT OF WAY AND ACCESS DATA,
CONTACT RIGHT OF WAY RECORD MAPS AT DISTRICT OFFICE.

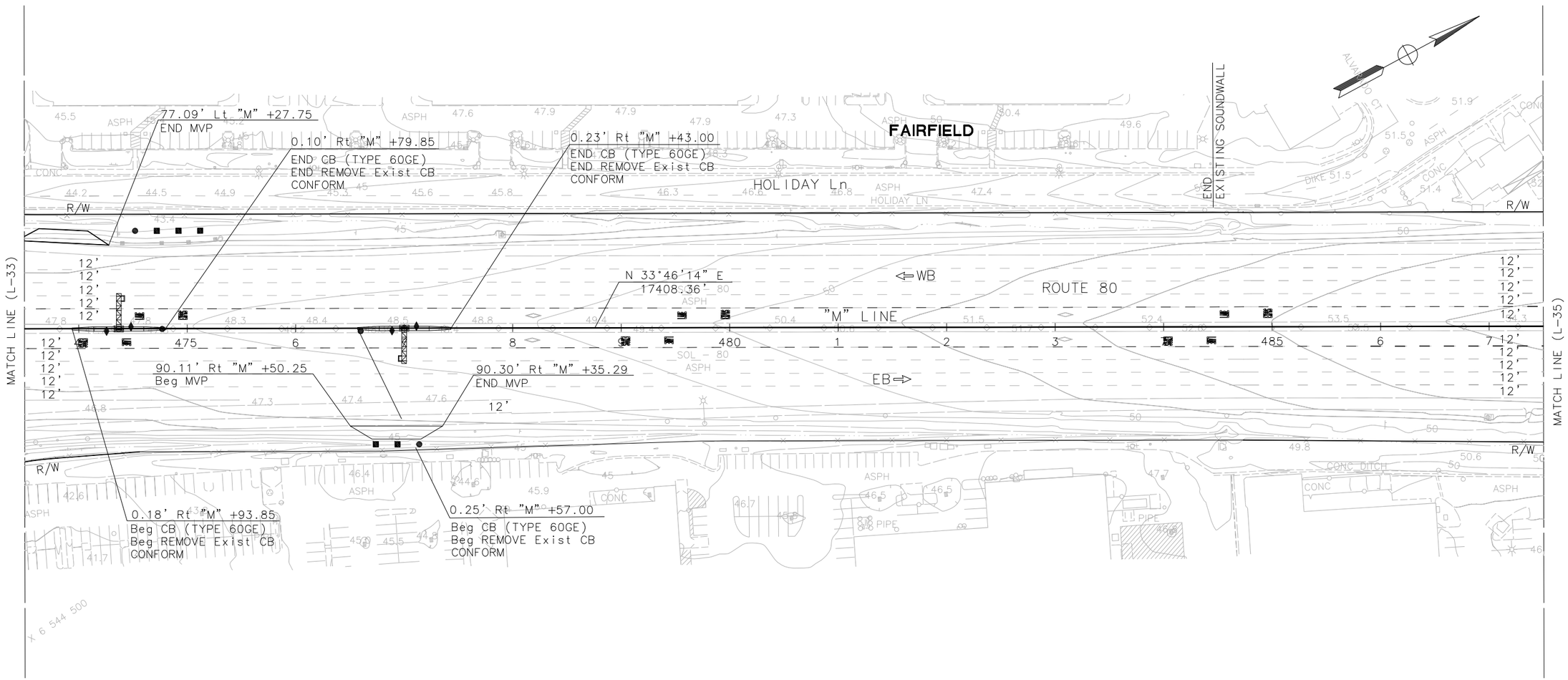

FOR NOTES, ABBREVIATIONS AND LEGEND, SEE SHEET L-1

LAYOUT

SCALE: 1"=50'

L-34

REVISED BY	DATE REVISED
MAHSHID MALEKI	ADMAS ZEWDIE

CALCULATED-DESIGNED BY

CHECKED BY

CONSULTANT FUNCTIONAL SUPERVISOR: MARILOU R. AYUPAN

STATE OF CALIFORNIA - DEPARTMENT OF TRANSPORTATION

Caltrans

LAST REVISION 00-00-00 | DATE PLOTTED => 1-13-2015 | TIME PLOTTED => 10:31 AM

Dist	COUNTY	ROUTE	POST MILES TOTAL PROJECT	SHEET No.	TOTAL SHEETS
04	Sol	80	R10.4/21.12		

REGISTERED CIVIL ENGINEER DATE

PLANS APPROVAL DATE

PROFESSIONAL ENGINEER REGISTERED M. R. AYUPAN No. 41730 Exp. 03/31/16 CIVIL STATE OF CALIFORNIA

THE STATE OF CALIFORNIA OR ITS OFFICERS OR AGENTS SHALL NOT BE RESPONSIBLE FOR THE ACCURACY OR COMPLETENESS OF SCANNED COPIES OF THIS PLAN SHEET.

MARK THOMAS & COMPANY, INC.
1960 ZANKER ROAD
SAN JOSE, CA 95112

SOLANO TRANSPORTATION AUTHORITY
ONE HARBOR CENTER, SUITE 130
SUISUN CITY, CA 94585

NOTE:

FOR ACCURATE RIGHT OF WAY AND ACCESS DATA,
CONTACT RIGHT OF WAY RECORD MAPS AT DISTRICT OFFICE.

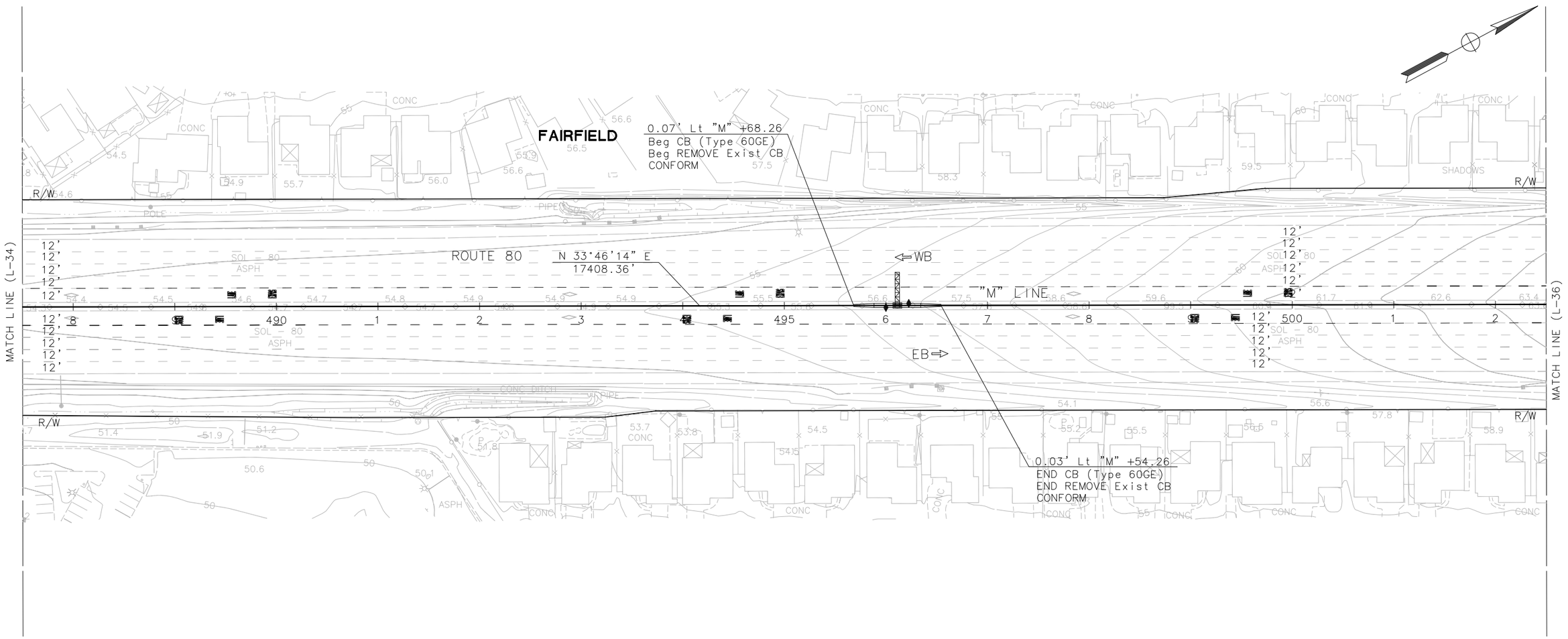

LAYOUT
SCALE: 1"=50'

L-35

FOR NOTES, ABBREVIATIONS AND LEGEND, SEE SHEET L-1

STATE OF CALIFORNIA – DEPARTMENT OF TRANSPORTATION
Caltrans

CONSULTANT FUNCTIONAL SUPERVISOR: MARILOU R. AYUPAN

CALCULATED-DESIGNED BY: MAHSHID MALEKI
CHECKED BY: ADMAS ZEWDIE

REVISED BY
DATE REVISED

LAST REVISION 00-00-00
DATE PLOTTED => 1-13-2015
TIME PLOTTED => 10:27 AM

Dist	COUNTY	ROUTE	POST MILES TOTAL PROJECT	SHEET No.	TOTAL SHEETS
04	Sol	80	R10.4/21.12		

REGISTERED CIVIL ENGINEER DATE

PLANS APPROVAL DATE

REGISTERED PROFESSIONAL ENGINEER M. R. AYUPAN No. 41730 Exp. 03/31/16 CIVIL STATE OF CALIFORNIA

THE STATE OF CALIFORNIA OR ITS OFFICERS OR AGENTS SHALL NOT BE RESPONSIBLE FOR THE ACCURACY OR COMPLETENESS OF SCANNED COPIES OF THIS PLAN SHEET.

MARK THOMAS & COMPANY, INC.
1960 ZANKER ROAD
SAN JOSE, CA 95112

SOLANO TRANSPORTATION AUTHORITY
ONE HARBOR CENTER, SUITE 130
SUISUN CITY, CA 94585

NOTE:

FOR ACCURATE RIGHT OF WAY AND ACCESS DATA,
CONTACT RIGHT OF WAY RECORD MAPS AT DISTRICT OFFICE.

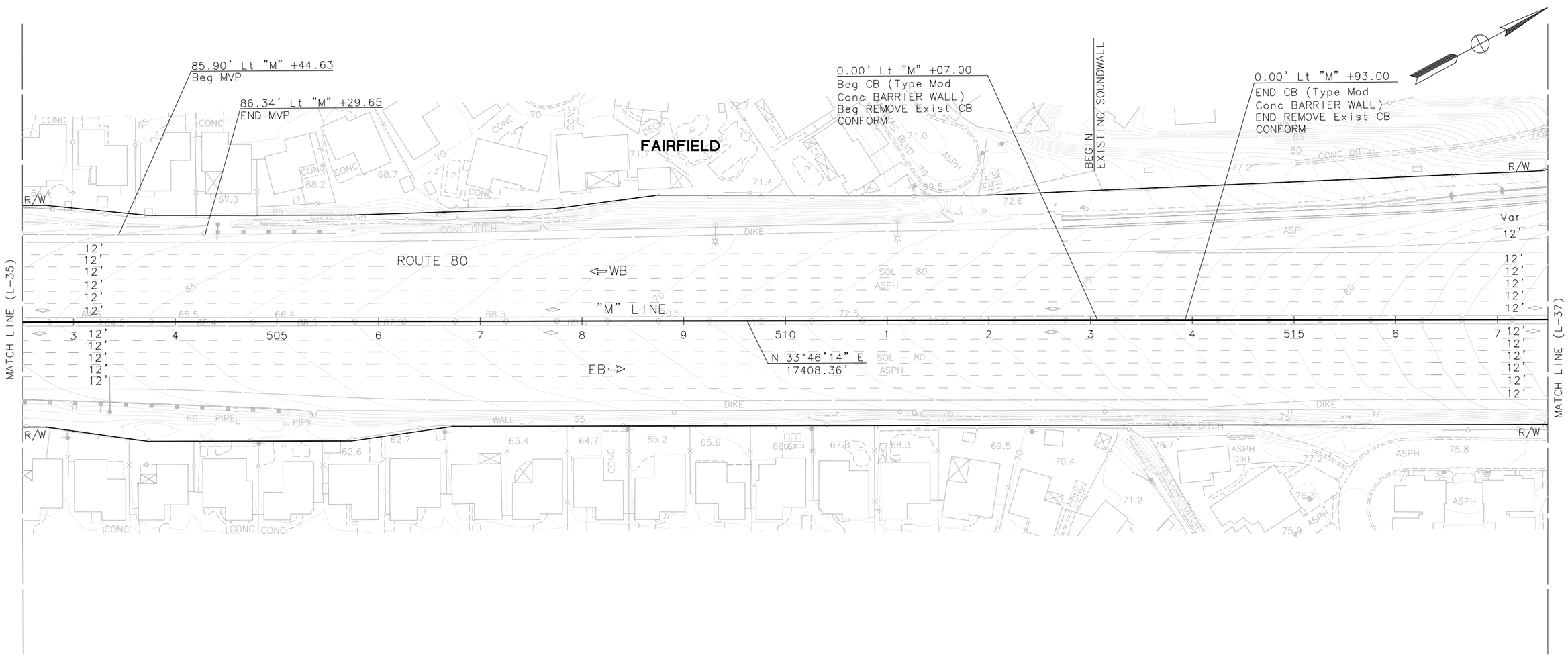

FOR NOTES, ABBREVIATIONS
AND LEGEND, SEE SHEET L-1

LAYOUT

SCALE: 1"=50'

L-36

STATE OF CALIFORNIA - DEPARTMENT OF TRANSPORTATION

Caltrans

CONSULTANT FUNCTIONAL SUPERVISOR: MARILOU R. AYUPAN

CALCULATED-DESIGNED BY: MAHSHID MALEKI

CHECKED BY: ADMAS ZEWDIE

REVISED BY

DATE REVISED

LAST REVISION 00-00-00

DATE PLOTTED => 1-13-2015
TIME PLOTTED => 10:33 AM

BORDER LAST REVISED 7/2/2010

USERNAME => Ahoac
DGN FILE => SJ-11101-Phase 1 - Project Report - L36.dwg

RELATIVE BORDER SCALE IS IN INCHES 0 1 2 3

UNIT 0000

PROJECT NUMBER & PHASE 0412000332

Dist	COUNTY	ROUTE	POST MILES TOTAL PROJECT	SHEET No.	TOTAL SHEETS
04	Sol	80	R10.4/21.12		

REGISTERED CIVIL ENGINEER DATE

PLANS APPROVAL DATE

REGISTERED PROFESSIONAL ENGINEER M. R. AYUPAN No. 41730 Exp. 03/31/16 CIVIL STATE OF CALIFORNIA

THE STATE OF CALIFORNIA OR ITS OFFICERS OR AGENTS SHALL NOT BE RESPONSIBLE FOR THE ACCURACY OR COMPLETENESS OF SCANNED COPIES OF THIS PLAN SHEET.

MARK THOMAS & COMPANY, INC.
1960 ZANKER ROAD
SAN JOSE, CA 95112

SOLANO TRANSPORTATION AUTHORITY
ONE HARBOR CENTER, SUITE 130
SUISUN CITY, CA 94585

NOTE:

FOR ACCURATE RIGHT OF WAY AND ACCESS DATA,
CONTACT RIGHT OF WAY RECORD MAPS AT DISTRICT OFFICE.

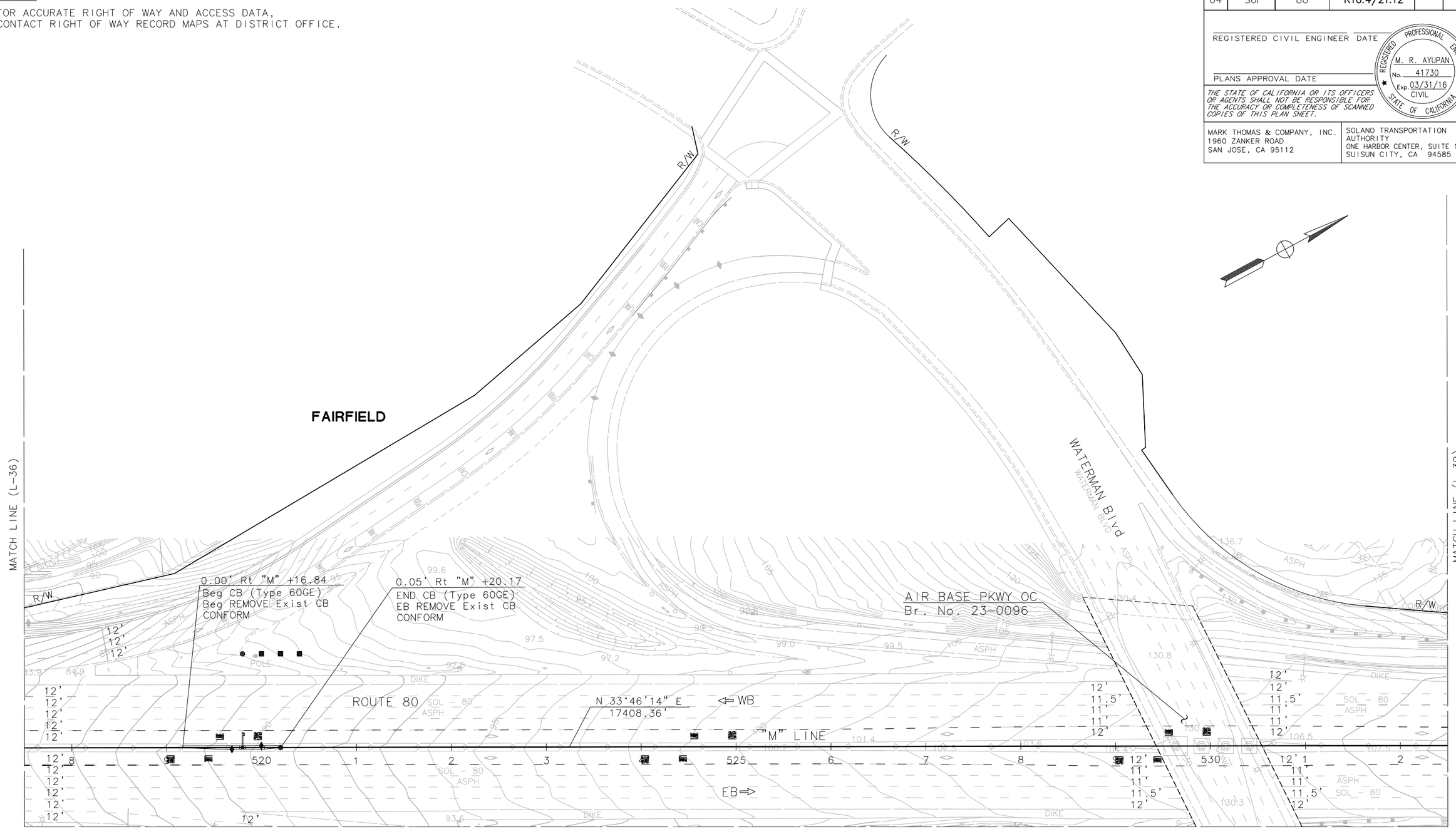

FOR NOTES, ABBREVIATIONS AND LEGEND, SEE SHEET L-1

LAYOUT

SCALE: 1"=50'

L-37

REVISED BY	DATE REVISED
MAHSHID MALEKI	ADMAS ZEWDIE

CALCULATED-DESIGNED BY
CHECKED BY

CONSULTANT FUNCTIONAL SUPERVISOR: MARILOU R. AYUPAN

STATE OF CALIFORNIA – DEPARTMENT OF TRANSPORTATION

Caltrans

LAST REVISION 00-00-00 | DATE PLOTTED => 1-13-2015 | TIME PLOTTED => 10:50 AM

BORDER LAST REVISED 7/2/2010 | USERNAME => Mmaleki | DGN FILE => SJ-11101-Phase 1 – Project Report – L37.dwg | RELATIVE BORDER SCALE IS IN INCHES 0 1 2 3 | UNIT 0000 | PROJECT NUMBER & PHASE 0412000332

NOTE:

FOR ACCURATE RIGHT OF WAY AND ACCESS DATA,
CONTACT RIGHT OF WAY RECORD MAPS AT DISTRICT OFFICE.

Dist	COUNTY	ROUTE	POST MILES TOTAL PROJECT	SHEET No.	TOTAL SHEETS
04	Sol	80	R10.4/21.12		

REGISTERED CIVIL ENGINEER DATE

PLANS APPROVAL DATE

REGISTERED PROFESSIONAL ENGINEER
M. R. AYUPAN
No. 41730
Exp. 03/31/16
CIVIL
STATE OF CALIFORNIA

THE STATE OF CALIFORNIA OR ITS OFFICERS OR AGENTS SHALL NOT BE RESPONSIBLE FOR THE ACCURACY OR COMPLETENESS OF SCANNED COPIES OF THIS PLAN SHEET.

MARK THOMAS & COMPANY, INC.
1960 ZANKER ROAD
SAN JOSE, CA 95112

SOLANO TRANSPORTATION AUTHORITY
ONE HARBOR CENTER, SUITE 130
SUISUN CITY, CA 94585

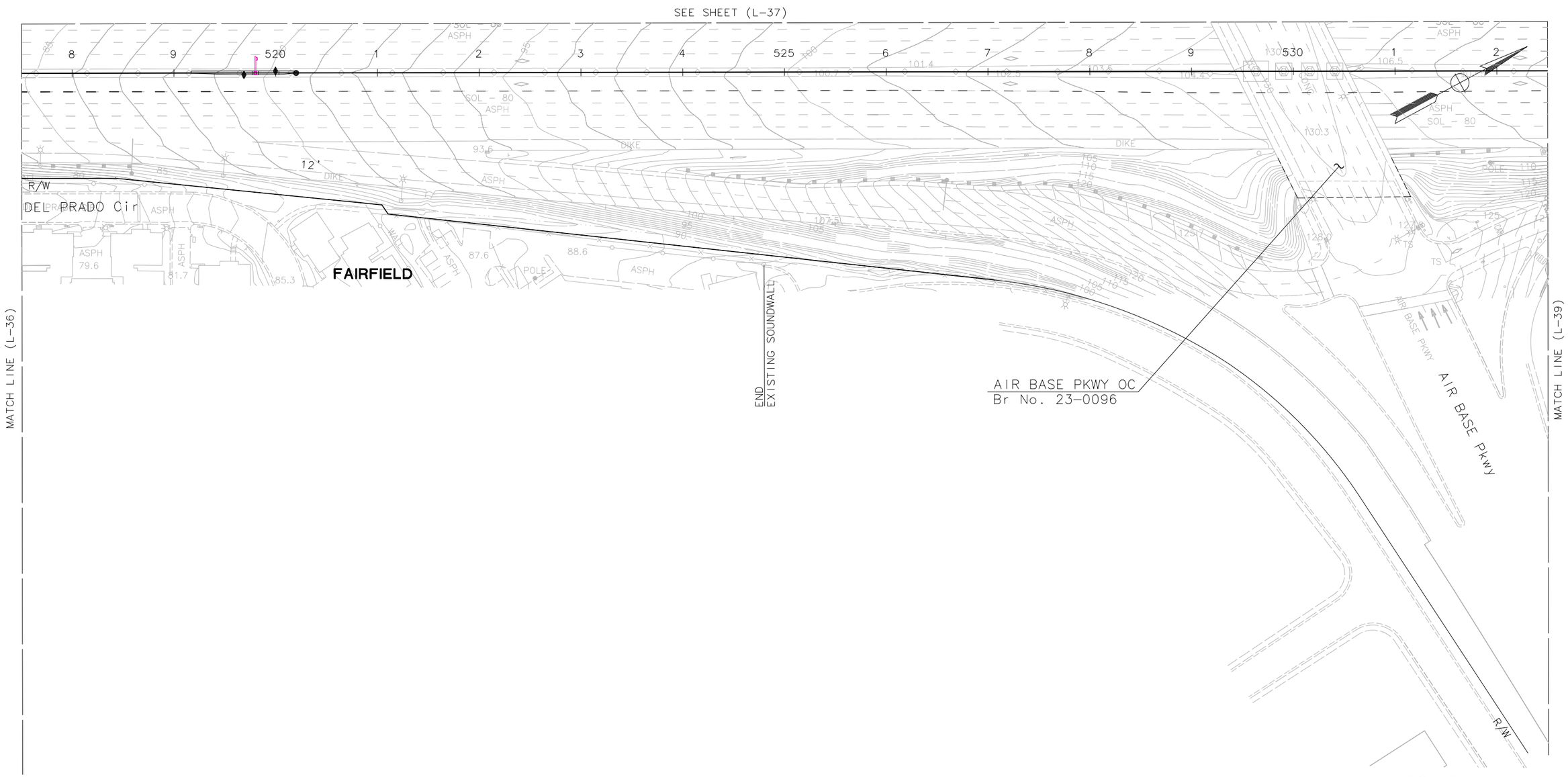

LAYOUT
SCALE: 1"=50'

L-38

FOR NOTES, ABBREVIATIONS AND LEGEND, SEE SHEET L-1

STATE OF CALIFORNIA - DEPARTMENT OF TRANSPORTATION
Caltrans

CONSULTANT FUNCTIONAL SUPERVISOR: MARILOU R. AYUPAN
CALCULATED-DESIGNED BY: MAHSHID MALEKI
CHECKED BY: ADMAS ZEWDIE
REVISED BY
DATE REVISED

LAST REVISION 00-00-00
DATE PLOTTED => 1-13-2015
TIME PLOTTED => 10:44 AM

Dist	COUNTY	ROUTE	POST MILES TOTAL PROJECT	SHEET No.	TOTAL SHEETS
04	Sol	80	R10.4/21.12		

REGISTERED CIVIL ENGINEER DATE

PLANS APPROVAL DATE

REGISTERED PROFESSIONAL ENGINEER M. R. AYUPAN No. 41730 Exp. 03/31/16 CIVIL STATE OF CALIFORNIA

THE STATE OF CALIFORNIA OR ITS OFFICERS OR AGENTS SHALL NOT BE RESPONSIBLE FOR THE ACCURACY OR COMPLETENESS OF SCANNED COPIES OF THIS PLAN SHEET.

MARK THOMAS & COMPANY, INC.
1960 ZANKER ROAD
SAN JOSE, CA 95112

SOLANO TRANSPORTATION AUTHORITY
ONE HARBOR CENTER, SUITE 130
SUISUN CITY, CA 94585

NOTE:

FOR ACCURATE RIGHT OF WAY AND ACCESS DATA,
CONTACT RIGHT OF WAY RECORD MAPS AT DISTRICT OFFICE.

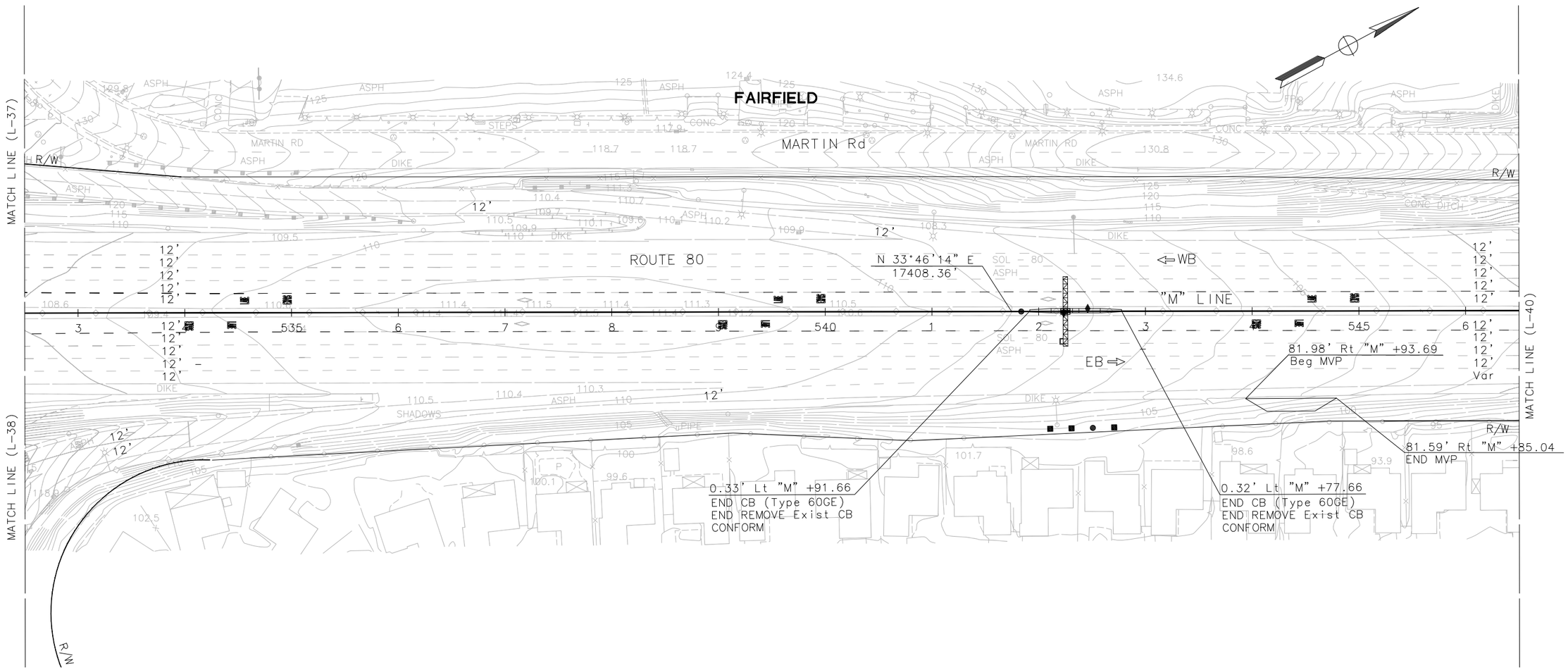

LAYOUT

SCALE: 1"=50'

L-39

FOR NOTES, ABBREVIATIONS AND LEGEND, SEE SHEET L-1

STATE OF CALIFORNIA - DEPARTMENT OF TRANSPORTATION

Caltrans

CONSULTANT FUNCTIONAL SUPERVISOR: MARILOU R. AYUPAN

CALCULATED-DESIGNED BY: MAHSHID MALEKI

CHECKED BY: ADMAS ZEWDIE

REVISED BY

DATE REVISED

LAST REVISION 00-00-00

DATE PLOTTED => 1-16-2015
TIME PLOTTED => 2:53 PM

BORDER LAST REVISED 7/2/2010

USERNAME => Vswaminathan
DGN FILE => SJ-11101-Phase 1 - Project Report - L39.dwg

RELATIVE BORDER SCALE IS IN INCHES 0 1 2 3

UNIT 0000

PROJECT NUMBER & PHASE 0412000332

NOTE:

FOR ACCURATE RIGHT OF WAY AND ACCESS DATA,
CONTACT RIGHT OF WAY RECORD MAPS AT DISTRICT OFFICE.

Dist	COUNTY	ROUTE	POST MILES TOTAL PROJECT	SHEET No.	TOTAL SHEETS
04	Sol	80	R10.4/21.12		

REGISTERED CIVIL ENGINEER DATE

PLANS APPROVAL DATE

REGISTERED PROFESSIONAL ENGINEER
M. R. AYUPAN
No. 41730
Exp. 03/31/16
CIVIL
STATE OF CALIFORNIA

THE STATE OF CALIFORNIA OR ITS OFFICERS OR AGENTS SHALL NOT BE RESPONSIBLE FOR THE ACCURACY OR COMPLETENESS OF SCANNED COPIES OF THIS PLAN SHEET.

MARK THOMAS & COMPANY, INC.
1960 ZANKER ROAD
SAN JOSE, CA 95112

SOLANO TRANSPORTATION AUTHORITY
ONE HARBOR CENTER, SUITE 130
SUISUN CITY, CA 94585

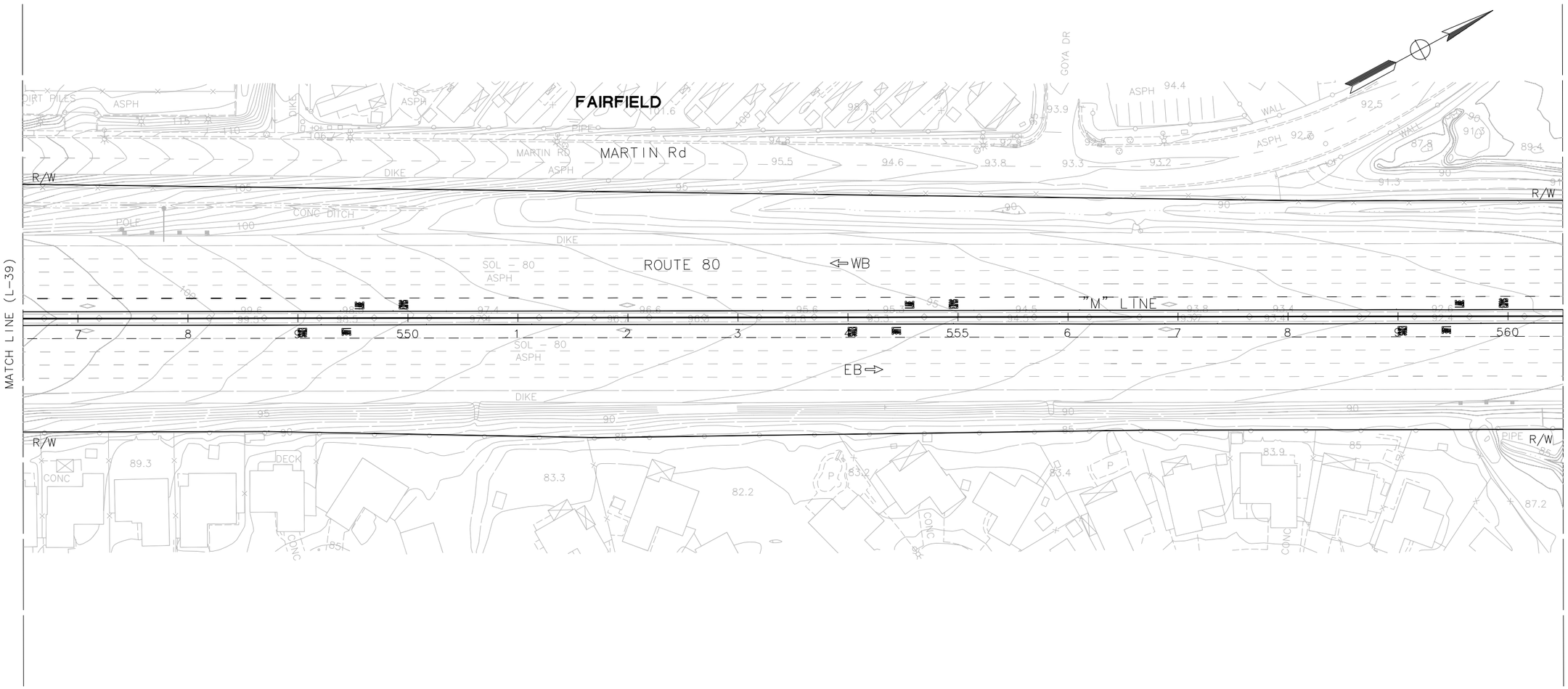

LAYOUT

SCALE: 1"=50'

L-40

FOR NOTES, ABBREVIATIONS AND LEGEND, SEE SHEET L-1

STATE OF CALIFORNIA - DEPARTMENT OF TRANSPORTATION

Caltrans

CONSULTANT FUNCTIONAL SUPERVISOR: MARILOU R. AYUPAN

CALCULATED-DESIGNED BY: MAHSHID MALEKI

CHECKED BY: ADMAS ZEWDIE

REVISED BY

DATE REVISED

LAST REVISION 00-00-00

DATE PLOTTED => 1-13-2015
TIME PLOTTED => 10:36 AM

BORDER LAST REVISED 7/2/2010

USERNAME => Rsakr
DGN FILE => SJ-11101-Phase 1 - Project Report - L40.dwg

RELATIVE BORDER SCALE IS IN INCHES 0 1 2 3

UNIT 0000

PROJECT NUMBER & PHASE 0412000332

NOTE:

FOR ACCURATE RIGHT OF WAY AND ACCESS DATA,
CONTACT RIGHT OF WAY RECORD MAPS AT DISTRICT OFFICE.

Dist	COUNTY	ROUTE	POST MILES TOTAL PROJECT	SHEET No.	TOTAL SHEETS
04	Sol	80	R10.4/21.12		

REGISTERED CIVIL ENGINEER DATE

PLANS APPROVAL DATE

REGISTERED PROFESSIONAL ENGINEER
M. R. AYUPAN
No. 41730
Exp. 03/31/16
CIVIL
STATE OF CALIFORNIA

THE STATE OF CALIFORNIA OR ITS OFFICERS OR AGENTS SHALL NOT BE RESPONSIBLE FOR THE ACCURACY OR COMPLETENESS OF SCANNED COPIES OF THIS PLAN SHEET.

MARK THOMAS & COMPANY, INC.
1960 ZANKER ROAD
SAN JOSE, CA 95112

SOLANO TRANSPORTATION AUTHORITY
ONE HARBOR CENTER, SUITE 130
SUISUN CITY, CA 94585

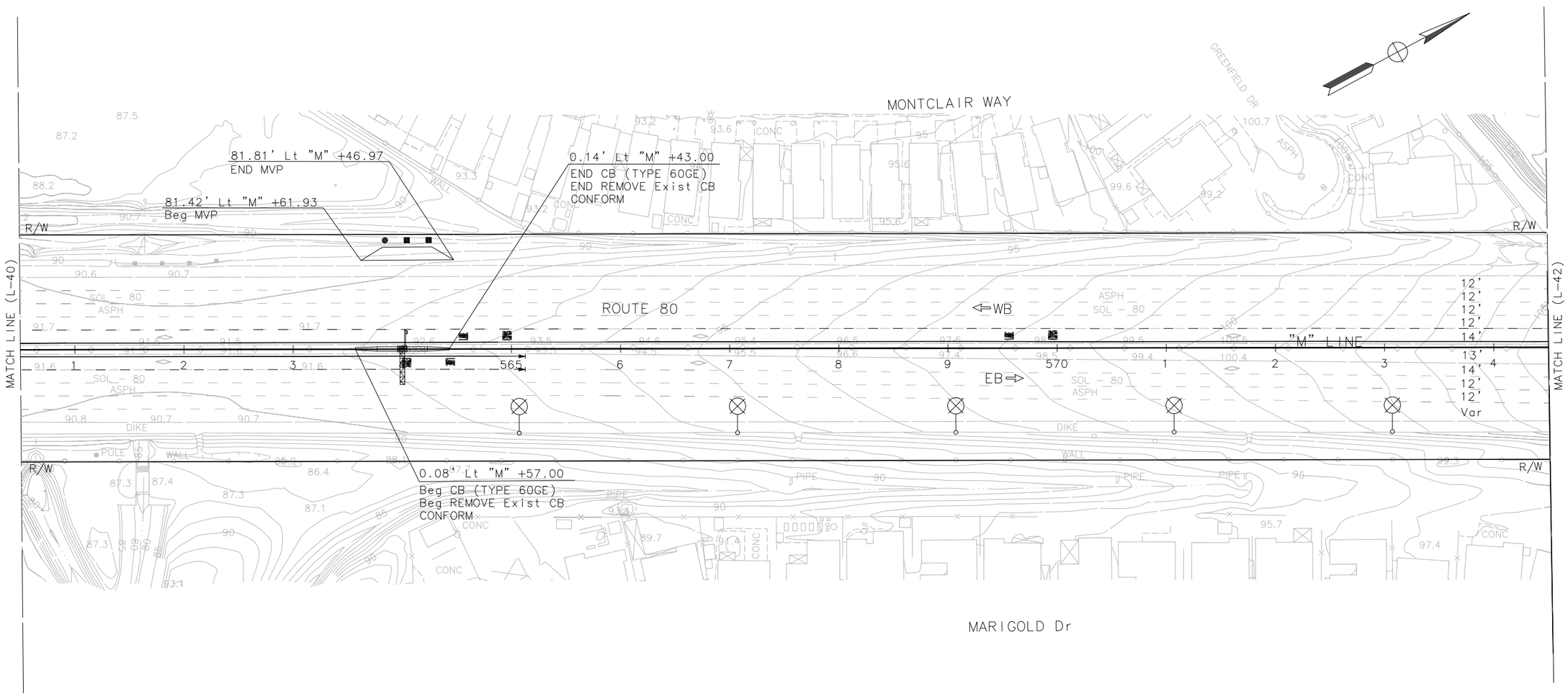

LAYOUT

SCALE: 1"=50'

L-41

APPROVED FOR PAVEMENT DELINEATION AND SIGN WORK ONLY

FOR NOTES, ABBREVIATIONS AND LEGEND, SEE SHEET U-1

REVISED BY | DATE REVISED

MAHSHID MALEKI | ADMAS ZEWDIE

CALCULATED-DESIGNED BY | CHECKED BY

CONSULTANT FUNCTIONAL SUPERVISOR: MARILOU R. AYUPAN

STATE OF CALIFORNIA - DEPARTMENT OF TRANSPORTATION

Caltrans

LAST REVISION 00-00-00 | DATE PLOTTED => 1-13-2015 | TIME PLOTTED => 10:55 AM

NOTE:

FOR ACCURATE RIGHT OF WAY AND ACCESS DATA,
CONTACT RIGHT OF WAY RECORD MAPS AT DISTRICT OFFICE.

Dist	COUNTY	ROUTE	POST MILES TOTAL PROJECT	SHEET No.	TOTAL SHEETS
04	Sol	80	R10.4/21.12		

REGISTERED CIVIL ENGINEER DATE

PLANS APPROVAL DATE

REGISTERED PROFESSIONAL ENGINEER
M. R. AYUPAN
No. 41730
Exp. 03/31/16
CIVIL
STATE OF CALIFORNIA

THE STATE OF CALIFORNIA OR ITS OFFICERS OR AGENTS SHALL NOT BE RESPONSIBLE FOR THE ACCURACY OR COMPLETENESS OF SCANNED COPIES OF THIS PLAN SHEET.

MARK THOMAS & COMPANY, INC.
1960 ZANKER ROAD
SAN JOSE, CA 95112

SOLANO TRANSPORTATION AUTHORITY
ONE HARBOR CENTER, SUITE 130
SUISUN CITY, CA 94585

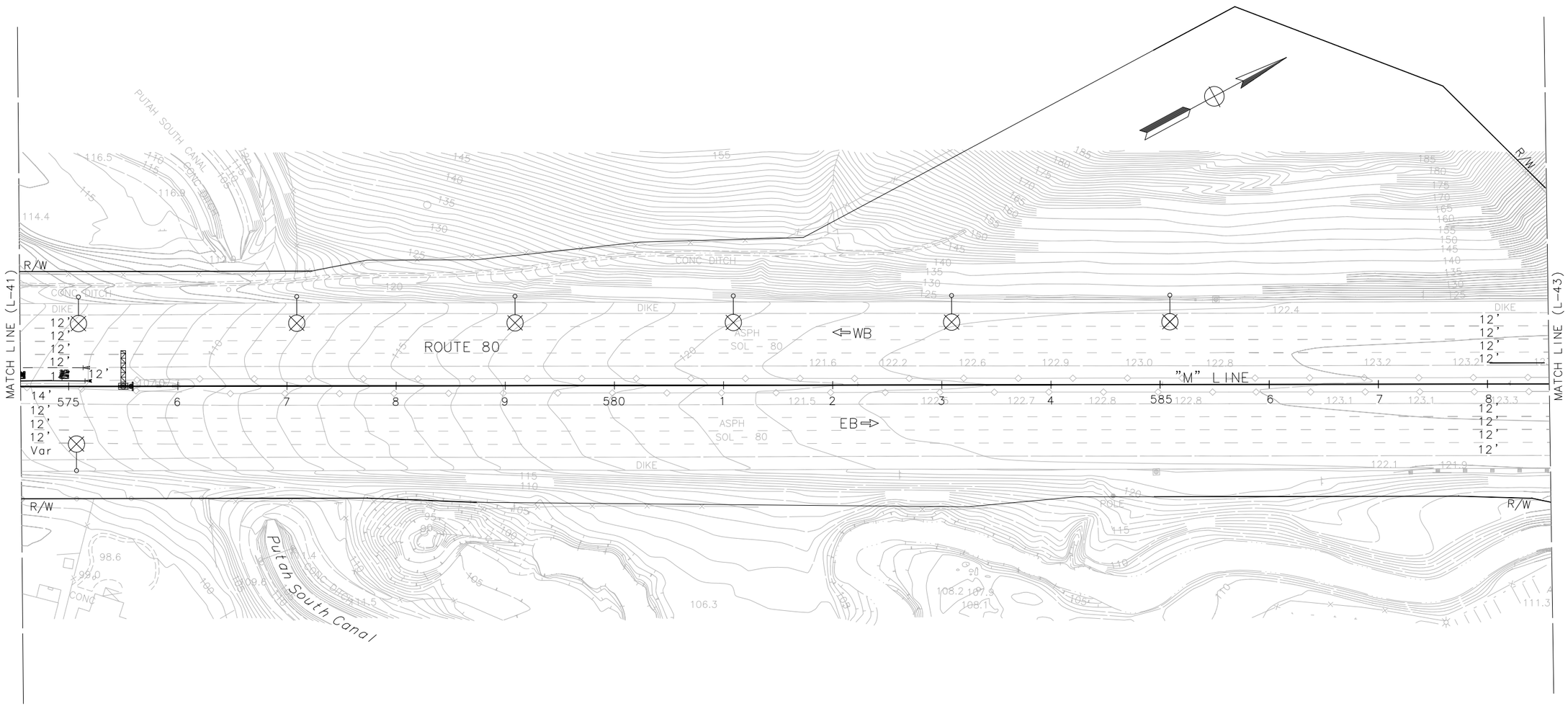

LAYOUT

SCALE: 1"=50'

APPROVED FOR PAVEMENT DELINEATION AND SIGN WORK ONLY

FOR NOTES, ABBREVIATIONS AND LEGEND, SEE SHEET U-1

L-42

REVISED BY | DATE REVISED

MAHSHID MALEKI | ADMAS ZEWDIE

CALCULATED-DESIGNED BY | CHECKED BY

CONSULTANT FUNCTIONAL SUPERVISOR | MARILOU R. AYUPAN

STATE OF CALIFORNIA - DEPARTMENT OF TRANSPORTATION

LAST REVISION 00-00-00 | DATE PLOTTED => 1-13-2015 | TIME PLOTTED => 10:58 AM

BORDER LAST REVISED 7/2/2010 | USERNAME => Rsakr | DGN FILE => SJ-11101-Phase 1 - Project Report - S42.dwg | RELATIVE BORDER SCALE IS IN INCHES 0 1 2 3 | UNIT 0000 | PROJECT NUMBER & PHASE 0412000332

NOTE:

FOR ACCURATE RIGHT OF WAY AND ACCESS DATA,
CONTACT RIGHT OF WAY RECORD MAPS AT DISTRICT OFFICE.

Dist	COUNTY	ROUTE	POST MILES TOTAL PROJECT	SHEET No.	TOTAL SHEETS
04	Sol	80	R10.4/21.12		

REGISTERED CIVIL ENGINEER DATE

PLANS APPROVAL DATE

REGISTERED PROFESSIONAL ENGINEER
M. R. AYUPAN
No. 41730
Exp. 03/31/16
CIVIL
STATE OF CALIFORNIA

THE STATE OF CALIFORNIA OR ITS OFFICERS OR AGENTS SHALL NOT BE RESPONSIBLE FOR THE ACCURACY OR COMPLETENESS OF SCANNED COPIES OF THIS PLAN SHEET.

MARK THOMAS & COMPANY, INC.
1960 ZANKER ROAD
SAN JOSE, CA 95112

SOLANO TRANSPORTATION AUTHORITY
ONE HARBOR CENTER, SUITE 130
SUISUN CITY, CA 94585

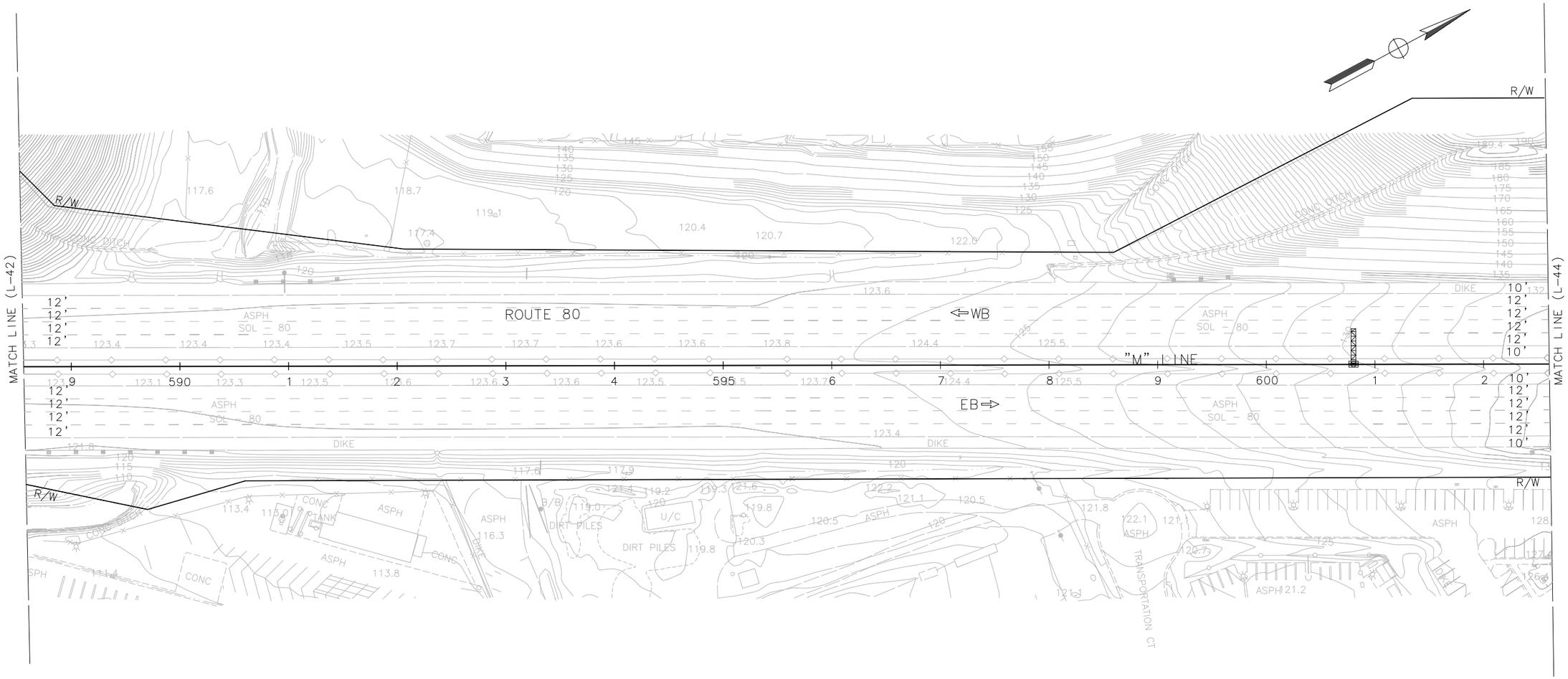

LAYOUT

SCALE: 1"=50'

L-43

APPROVED FOR PAVEMENT DELINEATION AND SIGN WORK ONLY

FOR NOTES, ABBREVIATIONS AND LEGEND, SEE SHEET U-1

REVISED BY | DATE REVISED

MAHSHID MALEKI | ADMAS ZEWDIE

CALCULATED-DESIGNED BY | CHECKED BY

CONSULTANT FUNCTIONAL SUPERVISOR: MARILOU R. AYUPAN

STATE OF CALIFORNIA - DEPARTMENT OF TRANSPORTATION

Caltrans

LAST REVISION 00-00-00 | DATE PLOTTED => 1-13-2015 | TIME PLOTTED => 10:57 AM

NOTE:

FOR ACCURATE RIGHT OF WAY AND ACCESS DATA,
CONTACT RIGHT OF WAY RECORD MAPS AT DISTRICT OFFICE.

Dist	COUNTY	ROUTE	POST MILES TOTAL PROJECT	SHEET No.	TOTAL SHEETS
04	Sol	80	R10.4/21.12		

REGISTERED CIVIL ENGINEER DATE

PLANS APPROVAL DATE

REGISTERED PROFESSIONAL ENGINEER
M. R. AYUPAN
No. 41730
Exp. 03/31/16
CIVIL
STATE OF CALIFORNIA

THE STATE OF CALIFORNIA OR ITS OFFICERS OR AGENTS SHALL NOT BE RESPONSIBLE FOR THE ACCURACY OR COMPLETENESS OF SCANNED COPIES OF THIS PLAN SHEET.

MARK THOMAS & COMPANY, INC.
1960 ZANKER ROAD
SAN JOSE, CA 95112

SOLANO TRANSPORTATION AUTHORITY
ONE HARBOR CENTER, SUITE 130
SUISUN CITY, CA 94585

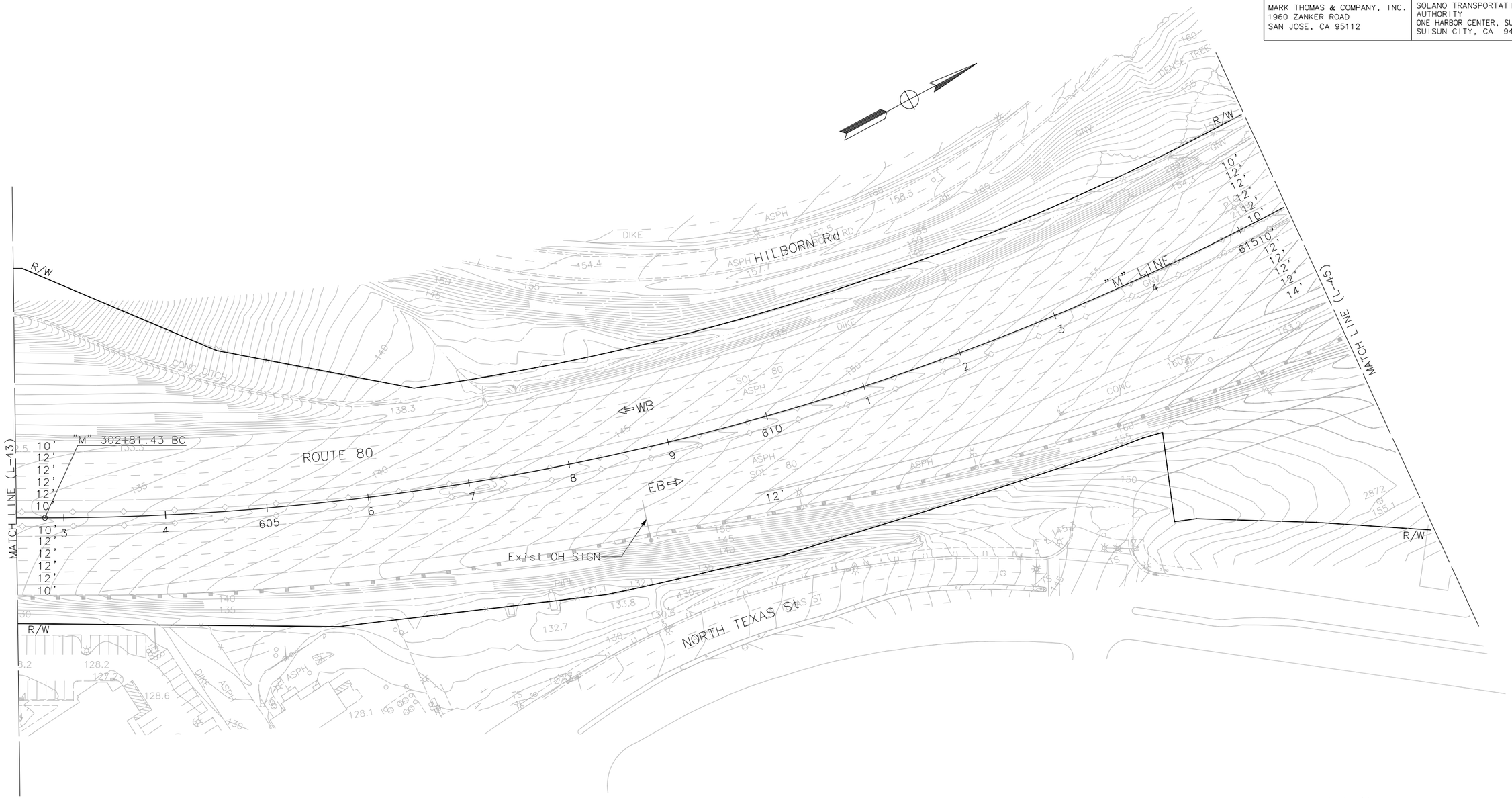

LAYOUT

SCALE: 1"=50'

L-44

APPROVED FOR PAVEMENT DELINEATION AND SIGN WORK ONLY

FOR NOTES, ABBREVIATIONS AND LEGEND, SEE SHEET U-1

STATE OF CALIFORNIA - DEPARTMENT OF TRANSPORTATION

Caltrans

CONSULTANT FUNCTIONAL SUPERVISOR: MARILOU R. AYUPAN

CALCULATED-DESIGNED BY: MAHSHID MALEKI

CHECKED BY: ADMAS ZEWDIE

REVISED BY

DATE REVISED

LAST REVISION 00-00-00

DATE PLOTTED => 1-13-2015
TIME PLOTTED => 10:52 AM

BORDER LAST REVISED 7/2/2010

USERNAME => Rsakr
DGN FILE => SJ-11101-Phase 1 - Project Report - S44.dwg

RELATIVE BORDER SCALE IS IN INCHES 0 1 2 3

UNIT 0000

PROJECT NUMBER & PHASE 0412000332

NOTE:

FOR ACCURATE RIGHT OF WAY AND ACCESS DATA,
CONTACT RIGHT OF WAY RECORD MAPS AT DISTRICT OFFICE.

Dist	COUNTY	ROUTE	POST MILES TOTAL PROJECT	SHEET No.	TOTAL SHEETS
04	Sol	80	R10.4/21.12		

REGISTERED CIVIL ENGINEER DATE

PLANS APPROVAL DATE

REGISTERED PROFESSIONAL ENGINEER M. R. AYUPAN No. 41730 Exp. 03/31/16 CIVIL STATE OF CALIFORNIA

THE STATE OF CALIFORNIA OR ITS OFFICERS OR AGENTS SHALL NOT BE RESPONSIBLE FOR THE ACCURACY OR COMPLETENESS OF SCANNED COPIES OF THIS PLAN SHEET.

MARK THOMAS & COMPANY, INC.
1960 ZANKER ROAD
SAN JOSE, CA 95112

SOLANO TRANSPORTATION AUTHORITY
ONE HARBOR CENTER, SUITE 130
SUISUN CITY, CA 94585

LAYOUT

SCALE: 1"=50'

L-45

APPROVED FOR PAVEMENT DELINEATION AND SIGN WORK ONLY

FOR NOTES, ABBREVIATIONS AND LEGEND, SEE SHEET U-1

STATE OF CALIFORNIA – DEPARTMENT OF TRANSPORTATION

Caltrans

CONSULTANT FUNCTIONAL SUPERVISOR: MARILOU R. AYUPAN

CALCULATED-DESIGNED BY: MAHSHID MALEKI

CHECKED BY: ADMAS ZEWDIE

REVISED BY

DATE REVISED

LAST REVISION 00-00-00

DATE PLOTTED => 1-13-2015
TIME PLOTTED => 11:00 AM

NOTE:

FOR ACCURATE RIGHT OF WAY AND ACCESS DATA,
CONTACT RIGHT OF WAY RECORD MAPS AT DISTRICT OFFICE.

Dist	COUNTY	ROUTE	POST MILES TOTAL PROJECT	SHEET No.	TOTAL SHEETS
04	Sol	80	R10.4/21.12		

REGISTERED CIVIL ENGINEER DATE

PLANS APPROVAL DATE

REGISTERED PROFESSIONAL ENGINEER
M. R. AYUPAN
No. 41730
Exp. 03/31/16
CIVIL
STATE OF CALIFORNIA

THE STATE OF CALIFORNIA OR ITS OFFICERS OR AGENTS SHALL NOT BE RESPONSIBLE FOR THE ACCURACY OR COMPLETENESS OF SCANNED COPIES OF THIS PLAN SHEET.

MARK THOMAS & COMPANY, INC.
1960 ZANKER ROAD
SAN JOSE, CA 95112

SOLANO TRANSPORTATION AUTHORITY
ONE HARBOR CENTER, SUITE 130
SUISUN CITY, CA 94585

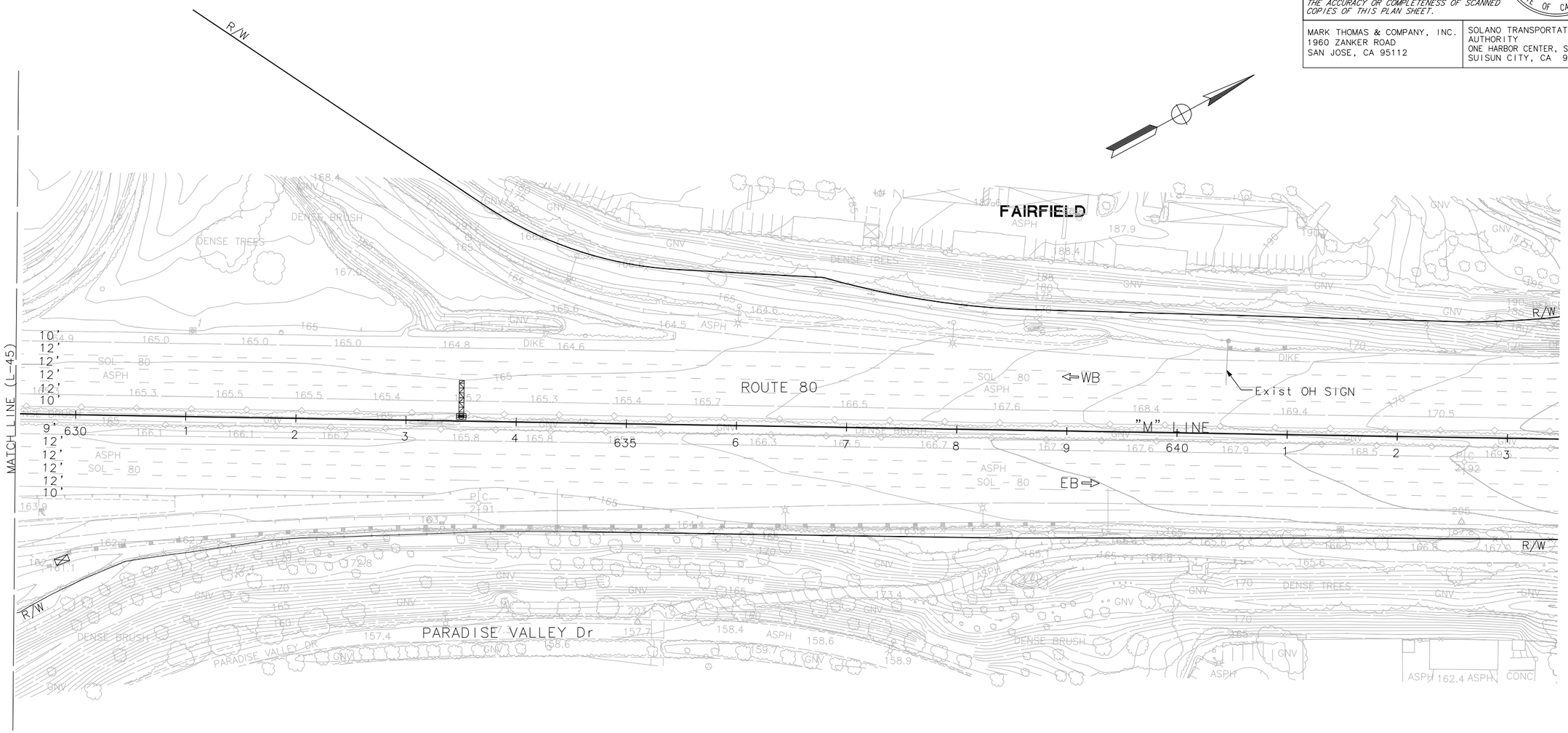

LAYOUT

SCALE: 1"=50'

L-46

APPROVED FOR PAVEMENT DELINEATION AND SIGN WORK ONLY

FOR NOTES, ABBREVIATIONS AND LEGEND, SEE SHEET U-1

REVISED BY	DATE REVISED
MAHSHID MALEKI	ADMAS ZEWDIE
CALCULATED-DESIGNED BY	CHECKED BY
CONSULTANT FUNCTIONAL SUPERVISOR	MARILOU R. AYUPAN

STATE OF CALIFORNIA - DEPARTMENT OF TRANSPORTATION

Caltrans

LAST REVISION 00-00-00 | DATE PLOTTED => 1-13-2015 | TIME PLOTTED => 10:54 AM

Dist	COUNTY	ROUTE	POST MILES TOTAL PROJECT	SHEET No.	TOTAL SHEETS
04	Sol	80	R10.4/21.12		

REGISTERED CIVIL ENGINEER DATE

PLANS APPROVAL DATE

REGISTERED PROFESSIONAL ENGINEER M. R. AYUPAN No. 41730 Exp. 03/31/16 CIVIL STATE OF CALIFORNIA

THE STATE OF CALIFORNIA OR ITS OFFICERS OR AGENTS SHALL NOT BE RESPONSIBLE FOR THE ACCURACY OR COMPLETENESS OF ELECTRONIC COPIES OF THIS PLAN SHEET.

MARK THOMAS & COMPANY, INC.
1960 ZANKER ROAD
SAN JOSE, CA 95112

SOLANO TRANSPORTATION AUTHORITY
ONE HARBOR CENTER, SUITE 130
SUISUN CITY, CA 94585

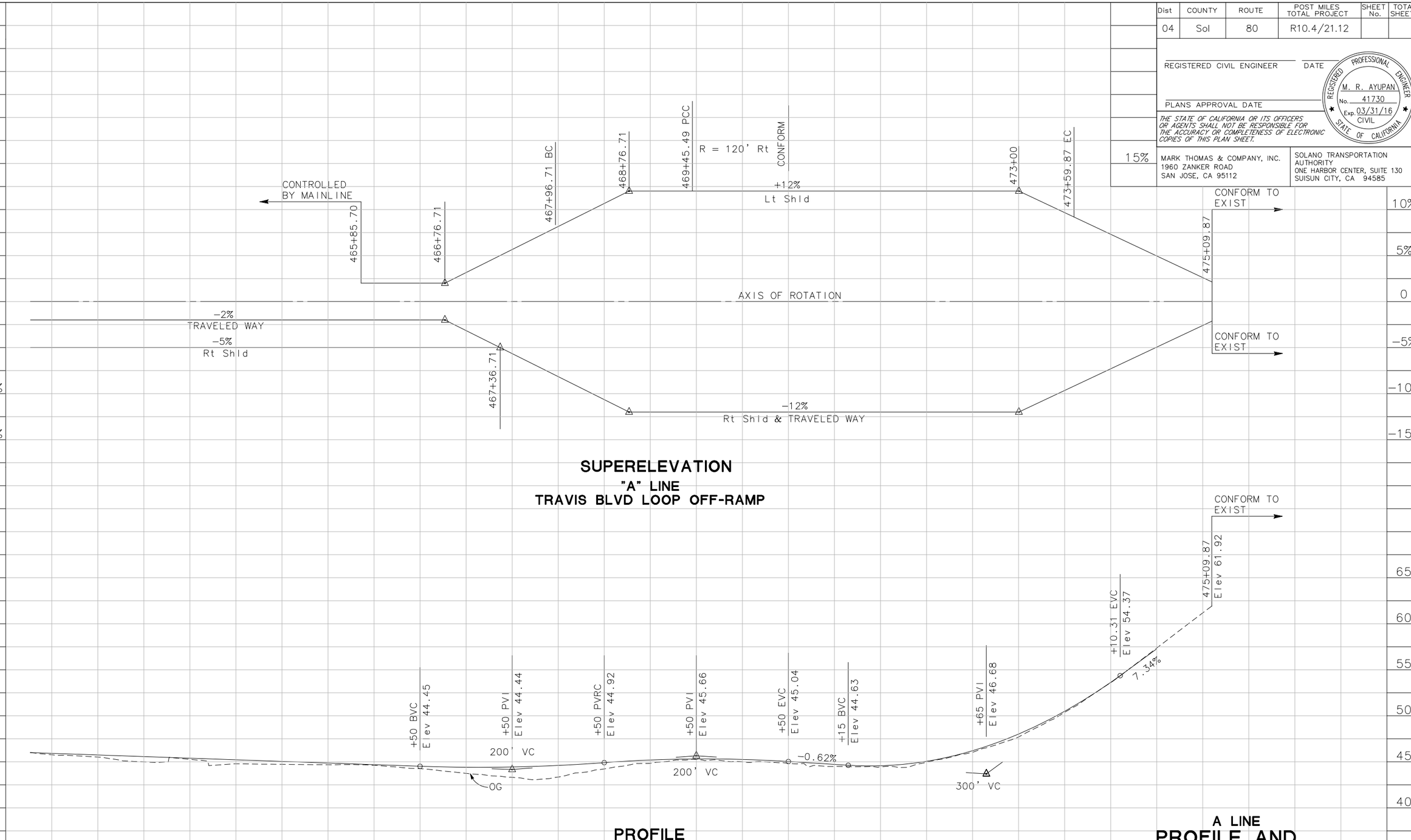

SUPERELEVATION
"A" LINE
TRAVIS BLVD LOOP OFF-RAMP

PROFILE
"A" LINE
TRAVIS BLVD LOOP OFF-RAMP

A LINE
PROFILE AND SUPERELEVATION DIAGRAM

SCALE: Horiz 1"=50'
Vert 1"=5'

PS-1

STATE OF CALIFORNIA – DEPARTMENT OF TRANSPORTATION

Caltrans

CONSULTANT FUNCTIONAL SUPERVISOR: MICHAEL J. LOHMAN

CALCULATED-DESIGNED BY: MAHSHID MALEKI

CHECKED BY: ADMAS ZEWDIE

REVISED BY / DATE REVISED

LAST REVISION 00-00-00

DATE PLOTTED => 1-15-2015
TIME PLOTTED => 5:21 PM

W:\Solano TA-SJ-11101- I-80 Express Lane\CADD\Exhibits\Phase 1 Project -Project Report\Profile\SJ-11101-Phase 1 - Project Report - P1.dwg 1/15/2015 5:21 PM

BORDER LAST REVISED 12/15/2009

RELATIVE BORDER SCALE IS IN INCHES 0 1 2 3

USERNAME => Mmaleki
DGN FILE => SJ-11101-Phase 1 - Project Report - P1.dwg

CU 04235

EA 298301

Dist	COUNTY	ROUTE	POST MILES TOTAL PROJECT	SHEET No.	TOTAL SHEETS
04	Sol	80	R10.4/21.12		

REGISTERED CIVIL ENGINEER DATE

PLANS APPROVAL DATE

REGISTERED PROFESSIONAL ENGINEER M. R. AYUPAN No. 41730 Exp. 03/31/16 CIVIL STATE OF CALIFORNIA

THE STATE OF CALIFORNIA OR ITS OFFICERS OR AGENTS SHALL NOT BE RESPONSIBLE FOR THE ACCURACY OR COMPLETENESS OF SCANNED COPIES OF THIS PLAN SHEET.

MARK THOMAS & COMPANY, INC.
1960 ZANKER ROAD
SAN JOSE, CA 95112

SOLANO TRANSPORTATION AUTHORITY
ONE HARBOR CENTER, SUITE 130
SUISUN CITY, CA 94585

LEGEND

- EXISTING CB
- EXISTING DTBB
- PROPOSED CB
- PROPOSED DTBB
- EXPRESS LANE OVERHEAD SIGN – TOLL GANTRY WITH READER

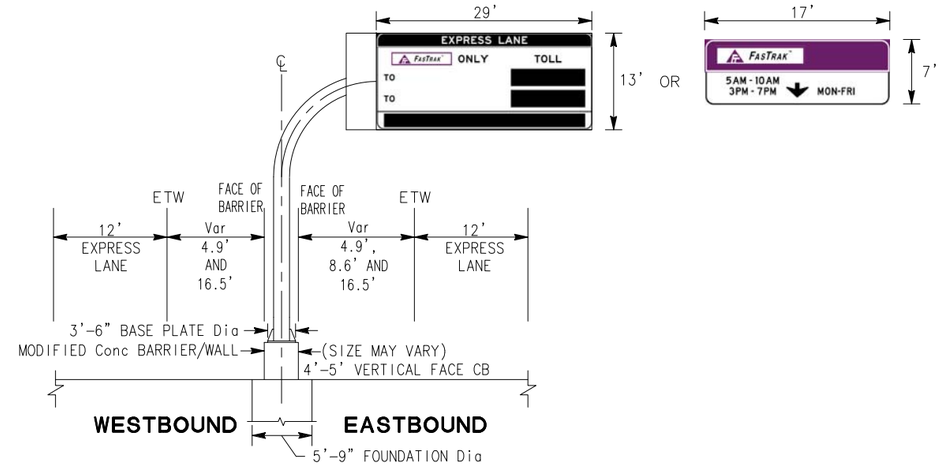

SECTION

MODIFIED OVERHEAD SIGN FOUNDATION AT CHP OBSERVATION AREA

"M" 157+95
"M" 320+95
"M" 322+45

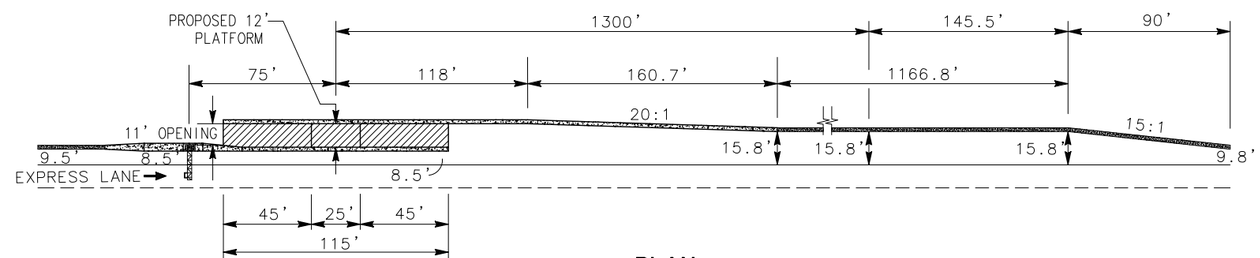

PLAN

CHP OBSERVATION AREA DETAIL

"M" 158+12.96 TO "M" 159+27.99

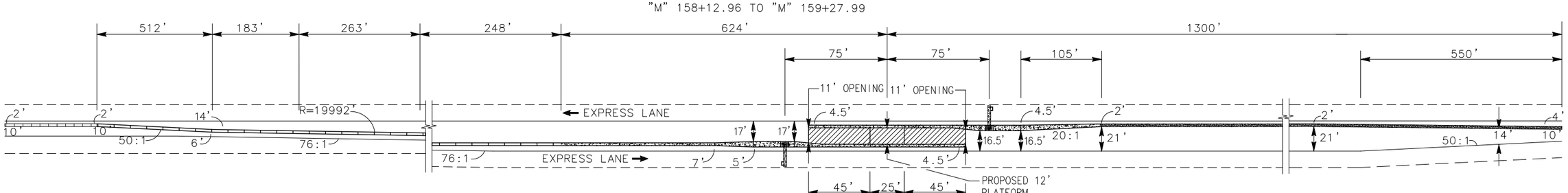

PLAN

CHP OBSERVATION AREA DETAIL

"M" 321+12.37 TO "M" 322+27.39

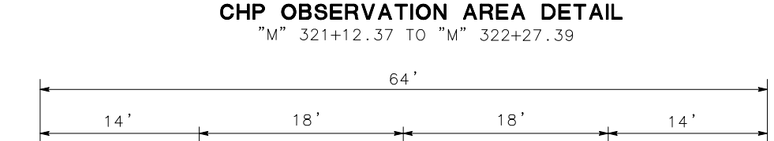

DETAIL 42M

CONSTRUCTION DETAILS

NO SCALE

C-1

STATE OF CALIFORNIA – DEPARTMENT OF TRANSPORTATION
Caltrans

CONSULTANT FUNCTIONAL SUPERVISOR: MARILOU R. AYUPAN

CALCULATED-DESIGNED BY: MAHSHID MALEKI
CHECKED BY: ADMAS ZEWDIE

REVISED BY | DATE REVISED

LAST REVISION 00-00-00 | DATE PLOTTED => 1-16-2015 | TIME PLOTTED => 3:24 PM

BORDER LAST REVISED 7/2/2010 | USERNAME => Mmaleki | DGN FILE => SJ-11101 – Project Report – C1 to C3.dwg | RELATIVE BORDER SCALE IS IN INCHES 0 1 2 3 | UNIT 0000 | PROJECT NUMBER & PHASE 0412000332

Dist	COUNTY	ROUTE	POST MILES TOTAL PROJECT	SHEET No.	TOTAL SHEETS
04	Sol	80	R10.4/21.12		

REGISTERED CIVIL ENGINEER DATE

PLANS APPROVAL DATE

REGISTERED PROFESSIONAL ENGINEER M. R. AYUPAN No. 41730 Exp. 03/31/16 CIVIL STATE OF CALIFORNIA

THE STATE OF CALIFORNIA OR ITS OFFICERS OR AGENTS SHALL NOT BE RESPONSIBLE FOR THE ACCURACY OR COMPLETENESS OF SCANNED COPIES OF THIS PLAN SHEET.

MARK THOMAS & COMPANY, INC.
1960 ZANKER ROAD
SAN JOSE, CA 95112

SOLANO TRANSPORTATION AUTHORITY
ONE HARBOR CENTER, SUITE 130
SUISUN CITY, CA 94585

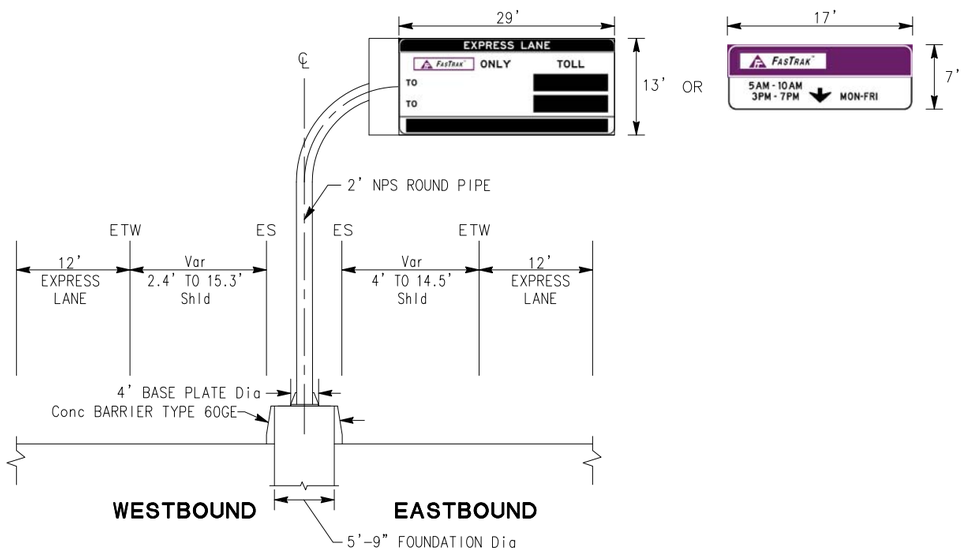

SECTION

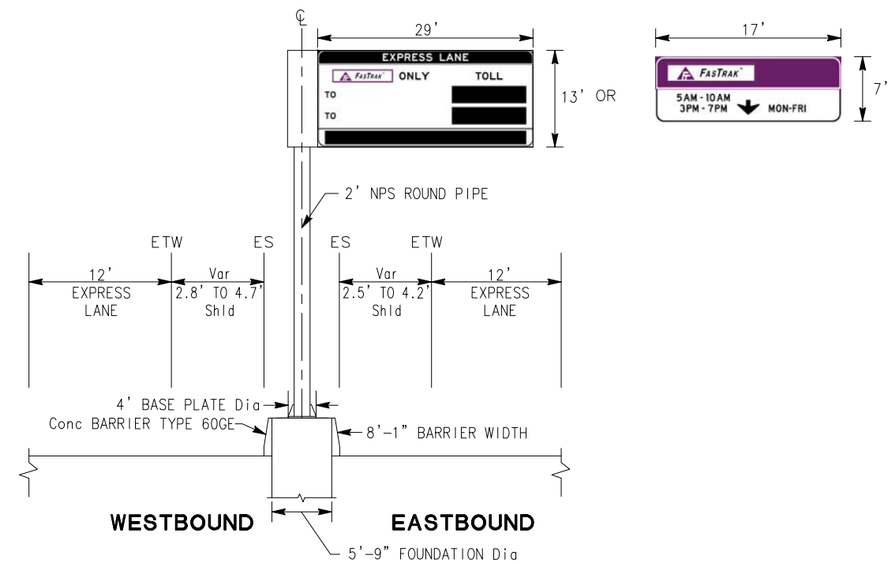

SECTION

STANDARD OVERHEAD SIGN FOUNDATION

"M" 83+50
"M" 96+70
"M" 123+10
"M" 172+77
"M" 279+50
"M" 295+35

"M" 357+00
"M" 358+60
"M" 407+30
"M" 441+50
"M" 474+40
"M" 477+00

"M" 496+00
"M" 510+70
"M" 542+25
"M" 564+00

CONSTRUCTION DETAILS

NO SCALE

C-2

STATE OF CALIFORNIA – DEPARTMENT OF TRANSPORTATION

Caltrans

CONSULTANT FUNCTIONAL SUPERVISOR: MARILOU R. AYUPAN

CALCULATED-DESIGNED BY: MAHSHID MALEKI

CHECKED BY: ADMAS ZEWDIE

REVISED BY

DATE REVISED

LAST REVISION 00-00-00 | DATE PLOTTED => 1-16-2015 | TIME PLOTTED => 3:21 PM

Dist	COUNTY	ROUTE	POST MILES TOTAL PROJECT	SHEET No.	TOTAL SHEETS
04	Sol	80	R10.4/21.12		

REGISTERED CIVIL ENGINEER DATE

PLANS APPROVAL DATE

REGISTERED PROFESSIONAL ENGINEER M. R. AYUPAN No. 41730 Exp. 03/31/16 CIVIL STATE OF CALIFORNIA

THE STATE OF CALIFORNIA OR ITS OFFICERS OR AGENTS SHALL NOT BE RESPONSIBLE FOR THE ACCURACY OR COMPLETENESS OF SCANNED COPIES OF THIS PLAN SHEET.

MARK THOMAS & COMPANY, INC.
1960 ZANKER ROAD
SAN JOSE, CA 95112

SOLANO TRANSPORTATION AUTHORITY
ONE HARBOR CENTER, SUITE 130
SUISUN CITY, CA 94585

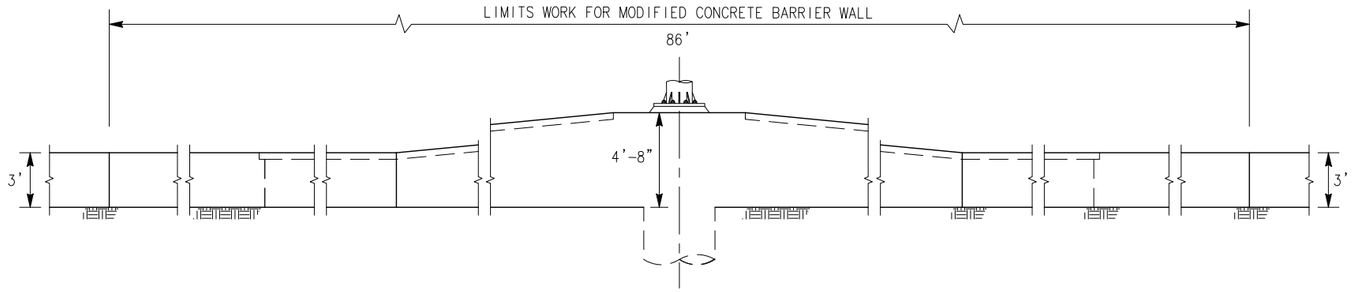

PROFILE

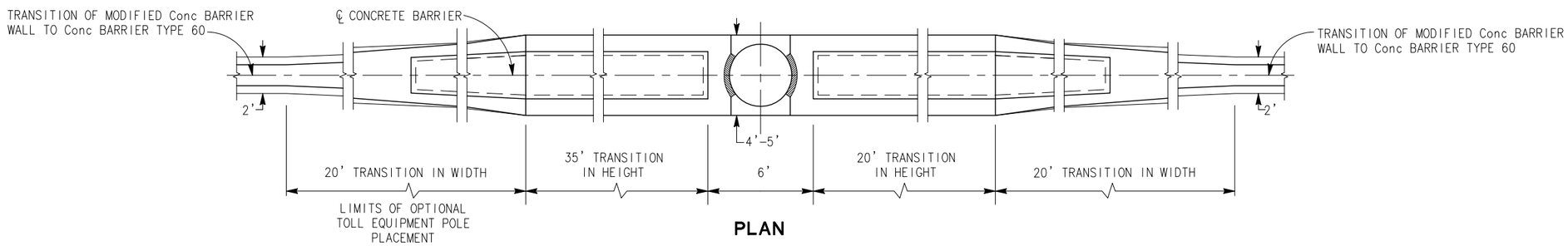

PLAN

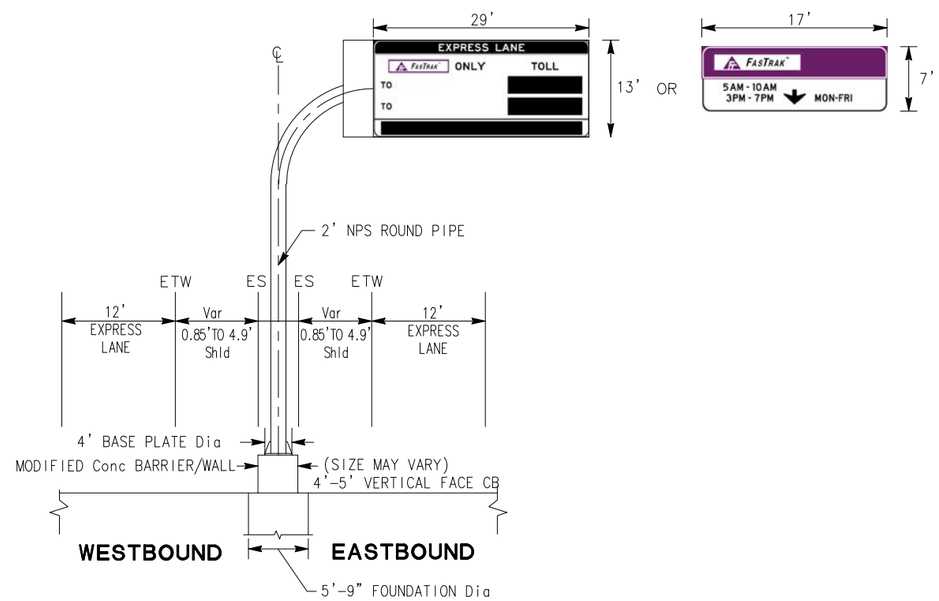

SECTION

MODIFIED OVERHEAD SIGN FOUNDATION
(BURIED FOUNDATION WITH CONCRETE WALL)

"M" 218+00
"M" 229+50
"M" 251+20
"M" 256+50

CONSTRUCTION DETAILS

NO SCALE

C-3

REVISED BY	DATE REVISED
MAHSHID MALEKI	ADMAS ZEWDIE
CALCULATED-DESIGNED BY	CHECKED BY
CONSULTANT FUNCTIONAL SUPERVISOR	MARILOU R. AYUPAN

STATE OF CALIFORNIA - DEPARTMENT OF TRANSPORTATION

Caltrans

LAST REVISION 00-00-00 | DATE PLOTTED => 1-13-2015 | TIME PLOTTED => 11:04 AM

Dist	COUNTY	ROUTE	POST MILES TOTAL PROJECT	SHEET No.	TOTAL SHEETS
04	Sol	80	R10.4/21.12		

REGISTERED CIVIL ENGINEER DATE

PLANS APPROVAL DATE

REGISTERED PROFESSIONAL ENGINEER M. R. AYUPAN No. 41730 Exp. 03/31/16 CIVIL STATE OF CALIFORNIA

THE STATE OF CALIFORNIA OR ITS OFFICERS OR AGENTS SHALL NOT BE RESPONSIBLE FOR THE ACCURACY OR COMPLETENESS OF SCANNED COPIES OF THIS PLAN SHEET.

MARK THOMAS & COMPANY, INC.
1960 ZANKER ROAD
SAN JOSE, CA 95112

SOLANO TRANSPORTATION AUTHORITY
ONE HARBOR CENTER, SUITE 130
SUISUN CITY, CA 94585

NOTES:

1. FOR ACCURATE RIGHT OF WAY DATA, CONTACT RIGHT OF WAY ENGINEERING AT THE DISTRICT OFFICE.
2. REMOVE CONFLICTING STRIPING AND PAVEMENT MARKING AS DIRECTED BY THE ENGINEER.
3. ALL STRIPING AND PAVEMENT MARKING SHALL BE THERMOPLASTIC, UNLESS OTHERWISE NOTED.
4. FOR DETAILS NOT SHOWN, SEE STANDARD PLAN A20A THROUGH A20D.
5. REPLACE ALL EXISTING SIGN PANELS FOR SIGNS R86-3, R93-2, AND SR50-2 WITH UPDATED SIGN PANELS. REUSE EXISTING POSTS AND ASSEMBLY.

ABBREVIATIONS

VTMS	VARIABLE TOLL MESSAGE SIGN
CCTV	CLOSED-CIRCUIT TELEVISION CAMERAS
MVDS	MICROWAVE VEHICLE DETECTION SYSTEMS
LPR	LICENSE PLATE RECOGNITION
PTZ	PAN-TILT-ZOOM
TZ	TOLL ZONE

LEGEND

OS-##	OVERHEAD SIGN NUMBER
S#-#	POST MOUNTED SIGN NUMBER
	EXPRESS LANE OVERHEAD SIGN - TRUSS
	EXPRESS LANE OVERHEAD SIGN - TRUSS WITH TOLL READER
	TOLL GANTRY WITH READER
	OVERHEAD SIGN STRUCTURE
	POST MOUNTED SIGN
No.	TRAFFIC STRIPE DETAIL DESIGNATION
	BEGIN/END OF TRAFFIC STRIPE DETAIL
	CHANGE OF TRAFFIC STRIPE DETAIL
	PTZ CCTV, MVDS POLE
	CABINET
	HUB

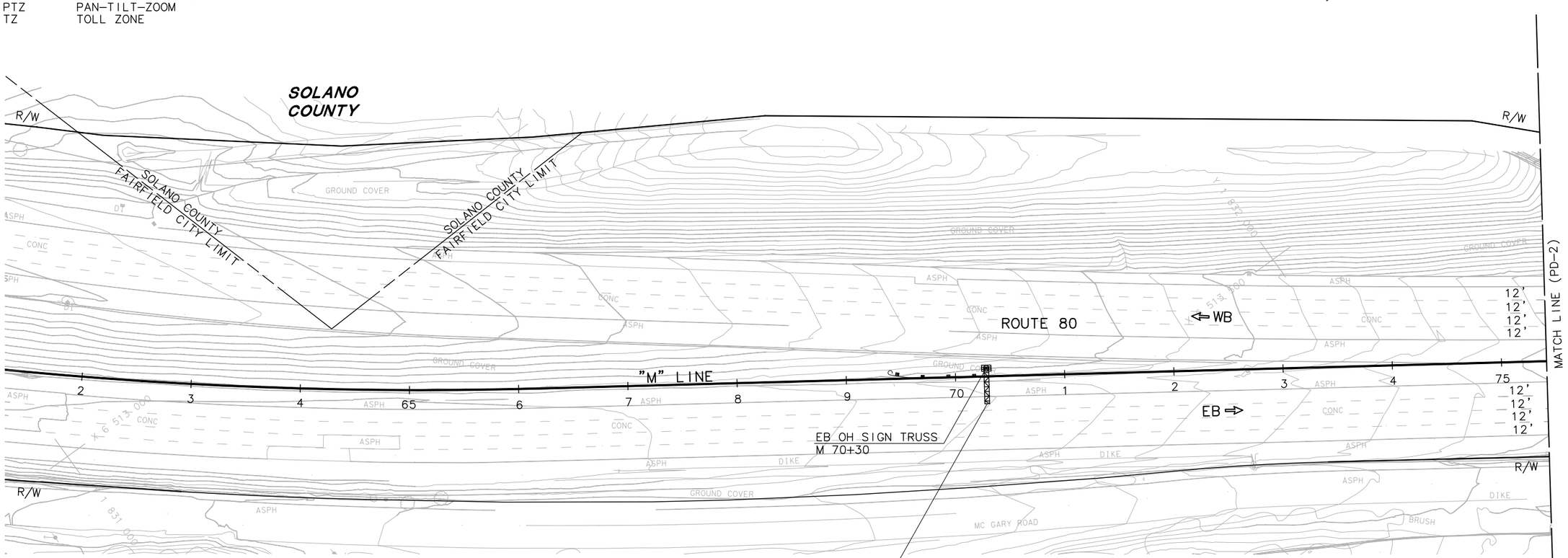

17x7 OS-1A

FASTRAK™ ONLY

EXPRESS LANE
1 MILE AHEAD

FURNISH & INSTALL NEW SIGN PANEL & STRUCTURE

PAVEMENT DELINEATION AND SIGN PLAN

SCALE: 1"=50'

PD-1

APPROVED FOR PAVEMENT DELINEATION AND SIGN WORK ONLY

STATE OF CALIFORNIA - DEPARTMENT OF TRANSPORTATION

Caltrans

CONSULTANT FUNCTIONAL SUPERVISOR: MARILOU R. AYUPAN

CALCULATED-DESIGNED BY: MAHSHID MALEKI

CHECKED BY: ADMAS ZEWDIE

REVISED BY

DATE REVISED

LAST REVISION 00-00-00

DATE PLOTTED => 1-15-2015

TIME PLOTTED => 12:12 PM

NOTE:

FOR ACCURATE RIGHT OF WAY AND ACCESS DATA,
CONTACT RIGHT OF WAY RECORD MAPS AT DISTRICT OFFICE.

Dist	COUNTY	ROUTE	POST MILES TOTAL PROJECT	SHEET No.	TOTAL SHEETS
04	Sol	80	R10.4/21.12		

REGISTERED CIVIL ENGINEER DATE

PLANS APPROVAL DATE

REGISTERED PROFESSIONAL ENGINEER
M. R. AYUPAN
No. 41730
Exp. 03/31/16
CIVIL
STATE OF CALIFORNIA

THE STATE OF CALIFORNIA OR ITS OFFICERS OR AGENTS SHALL NOT BE RESPONSIBLE FOR THE ACCURACY OR COMPLETENESS OF SCANNED COPIES OF THIS PLAN SHEET.

MARK THOMAS & COMPANY, INC.
1960 ZANKER ROAD
SAN JOSE, CA 95112

SOLANO TRANSPORTATION AUTHORITY
ONE HARBOR CENTER, SUITE 130
SUISUN CITY, CA 94585

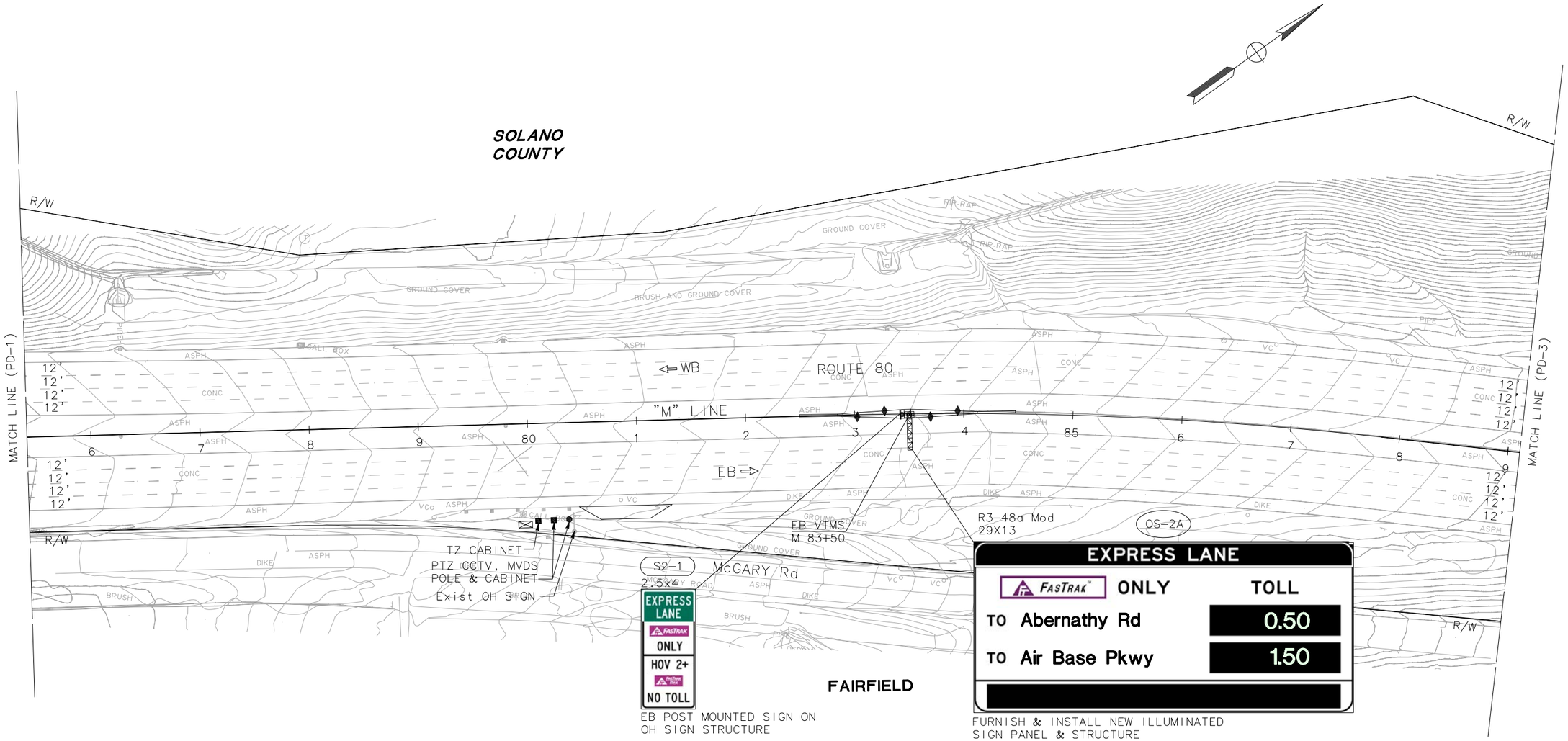

EB POST MOUNTED SIGN ON OH SIGN STRUCTURE

FURNISH & INSTALL NEW ILLUMINATED SIGN PANEL & STRUCTURE

PAVEMENT DELINEATION AND SIGN PLAN

SCALE: 1"=50'

PD-2

APPROVED FOR PAVEMENT DELINEATION AND SIGN WORK ONLY

FOR NOTES, ABBREVIATIONS AND LEGEND, SEE SHEET U-1

STATE OF CALIFORNIA - DEPARTMENT OF TRANSPORTATION

CONSULTANT FUNCTIONAL SUPERVISOR: MARILOU R. AYUPAN

CALCULATED-DESIGNED BY: MAHSHID MALEKI

CHECKED BY: ADMAS ZEWDIE

REVISED BY

DATE REVISED

LAST REVISION 00-00-00

DATE PLOTTED => 1-14-2015
TIME PLOTTED => 3:44 PM

NOTE:

FOR ACCURATE RIGHT OF WAY AND ACCESS DATA,
CONTACT RIGHT OF WAY RECORD MAPS AT DISTRICT OFFICE.

Dist	COUNTY	ROUTE	POST MILES TOTAL PROJECT	SHEET No.	TOTAL SHEETS
04	Sol	80	R10.4/21.12		

REGISTERED CIVIL ENGINEER DATE

PLANS APPROVAL DATE

REGISTERED PROFESSIONAL ENGINEER M. R. AYUPAN No. 41730 Exp. 03/31/16 CIVIL STATE OF CALIFORNIA

THE STATE OF CALIFORNIA OR ITS OFFICERS OR AGENTS SHALL NOT BE RESPONSIBLE FOR THE ACCURACY OR COMPLETENESS OF SCANNED COPIES OF THIS PLAN SHEET.

MARK THOMAS & COMPANY, INC.
1960 ZANKER ROAD
SAN JOSE, CA 95112

SOLANO TRANSPORTATION AUTHORITY
ONE HARBOR CENTER, SUITE 130
SUISUN CITY, CA 94585

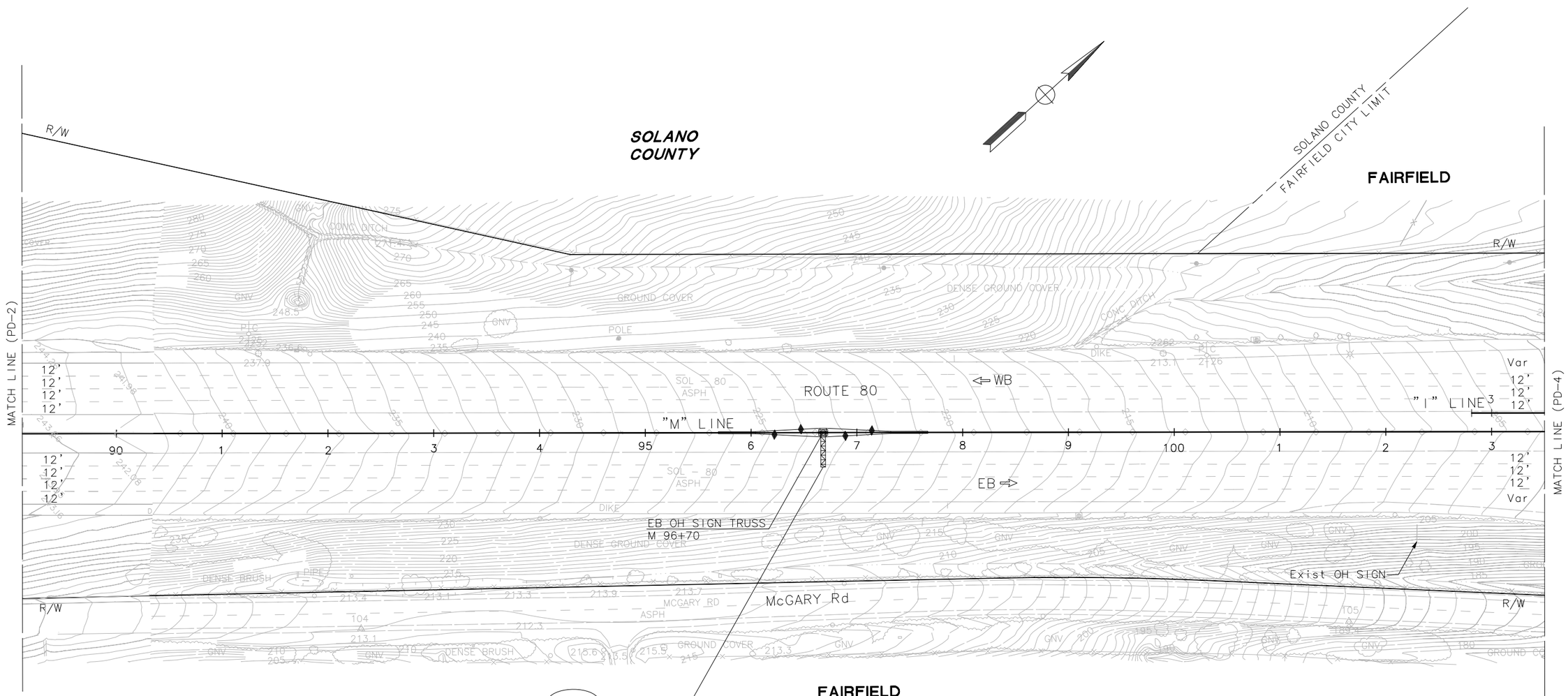

17X7

OS-3A

FASTRAK ONLY

EXPRESS LANE
1/2 MILE AHEAD

FURNISH & INSTALL NEW
SIGN PANEL & STRUCTURE

APPROVED FOR PAVEMENT DELINEATION AND SIGN WORK ONLY

FOR NOTES, ABBREVIATIONS AND LEGEND, SEE SHEET U-1

PAVEMENT DELINEATION AND SIGN PLAN

SCALE: 1"=50'

PD-3

REVISED BY	DATE REVISED

MAHSHID MALEKI — ADMAS ZEWDIE

CALCULATED-DESIGNED BY — CHECKED BY

CONSULTANT FUNCTIONAL SUPERVISOR — MARILOU R. AYUPAN

STATE OF CALIFORNIA - DEPARTMENT OF TRANSPORTATION

Caltrans

LAST REVISION 00-00-00 | DATE PLOTTED => 1-14-2015 | TIME PLOTTED => 3:54 PM

NOTE:

FOR ACCURATE RIGHT OF WAY AND ACCESS DATA,
CONTACT RIGHT OF WAY RECORD MAPS AT DISTRICT OFFICE.

Dist	COUNTY	ROUTE	POST MILES TOTAL PROJECT	SHEET No.	TOTAL SHEETS
04	Sol	80	R10.4/21.12		

REGISTERED CIVIL ENGINEER DATE

PLANS APPROVAL DATE

REGISTERED PROFESSIONAL ENGINEER
M. R. AYUPAN
No. 41730
Exp. 03/31/16
CIVIL
STATE OF CALIFORNIA

THE STATE OF CALIFORNIA OR ITS OFFICERS OR AGENTS SHALL NOT BE RESPONSIBLE FOR THE ACCURACY OR COMPLETENESS OF SCANNED COPIES OF THIS PLAN SHEET.

MARK THOMAS & COMPANY, INC.
1960 ZANKER ROAD
SAN JOSE, CA 95112

SOLANO TRANSPORTATION AUTHORITY
ONE HARBOR CENTER, SUITE 130
SUISUN CITY, CA 94585

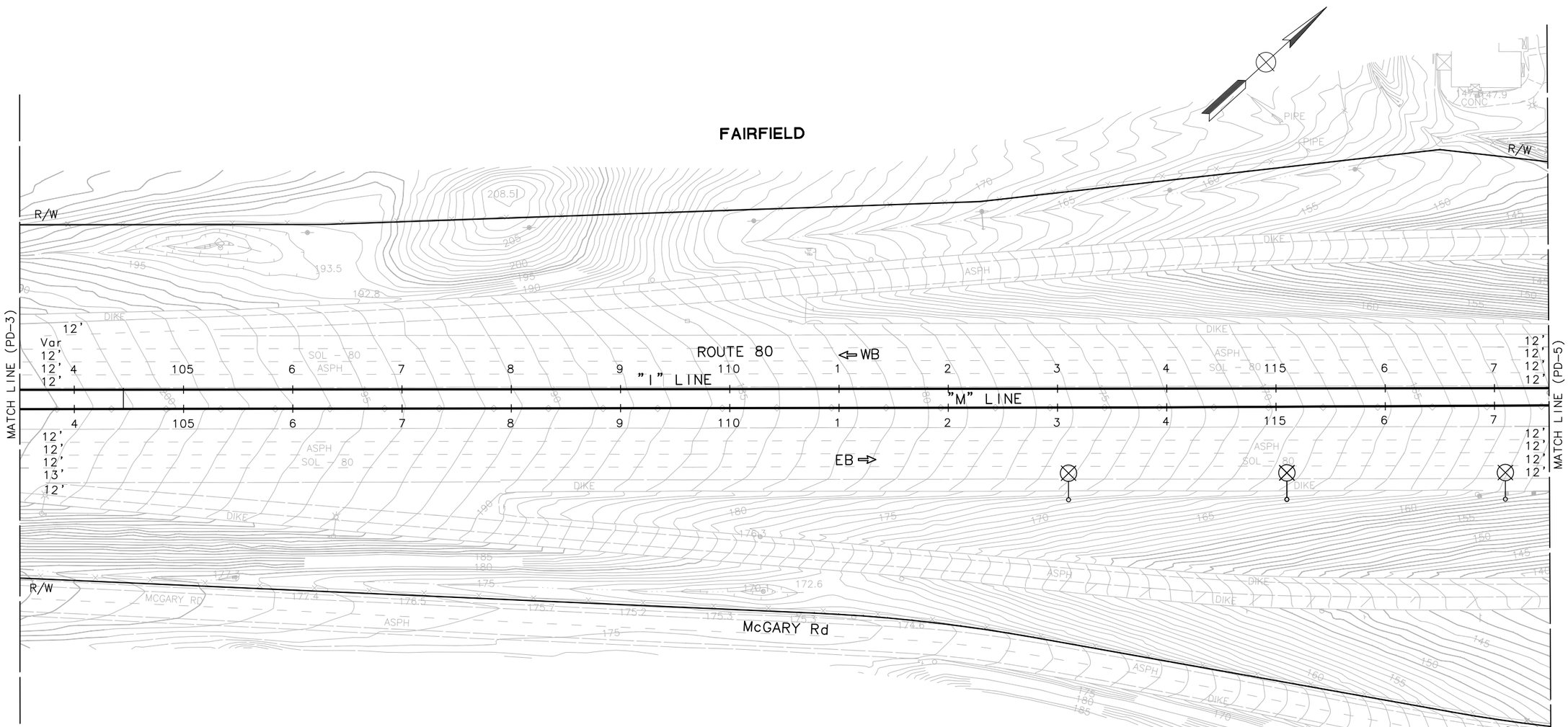

PAVEMENT DELINEATION AND SIGN PLAN

PD-4

SCALE: 1"=50'

APPROVED FOR PAVEMENT DELINEATION AND SIGN WORK ONLY

FOR NOTES, ABBREVIATIONS AND LEGEND, SEE SHEET U-1

STATE OF CALIFORNIA - DEPARTMENT OF TRANSPORTATION

Caltrans

CONSULTANT FUNCTIONAL SUPERVISOR: MARILOU R. AYUPAN

CALCULATED-DESIGNED BY: MAHSHID MALEKI

CHECKED BY: ADMAS ZEWDIE

REVISED BY

DATE REVISED

LAST REVISION 00-00-00

DATE PLOTTED => 1-15-2015
TIME PLOTTED => 7:15 AM

BORDER LAST REVISED 7/2/2010

USERNAME => Vswaminathan
DGN FILE => SJ-11101-Phase 1 - Project Report - S4.dwg

RELATIVE BORDER SCALE IS IN INCHES 0 1 2 3

UNIT 0000

PROJECT NUMBER & PHASE 0412000332

NOTE:

FOR ACCURATE RIGHT OF WAY AND ACCESS DATA,
CONTACT RIGHT OF WAY RECORD MAPS AT DISTRICT OFFICE.

Dist	COUNTY	ROUTE	POST MILES TOTAL PROJECT	SHEET No.	TOTAL SHEETS
04	Sol	80	R10.4/21.12		

REGISTERED CIVIL ENGINEER DATE

PLANS APPROVAL DATE

REGISTERED PROFESSIONAL ENGINEER M. R. AYUPAN No. 41730 Exp. 03/31/16 CIVIL STATE OF CALIFORNIA

THE STATE OF CALIFORNIA OR ITS OFFICERS OR AGENTS SHALL NOT BE RESPONSIBLE FOR THE ACCURACY OR COMPLETENESS OF SCANNED COPIES OF THIS PLAN SHEET.

MARK THOMAS & COMPANY, INC.
1960 ZANKER ROAD
SAN JOSE, CA 95112

SOLANO TRANSPORTATION AUTHORITY
ONE HARBOR CENTER, SUITE 130
SUISUN CITY, CA 94585

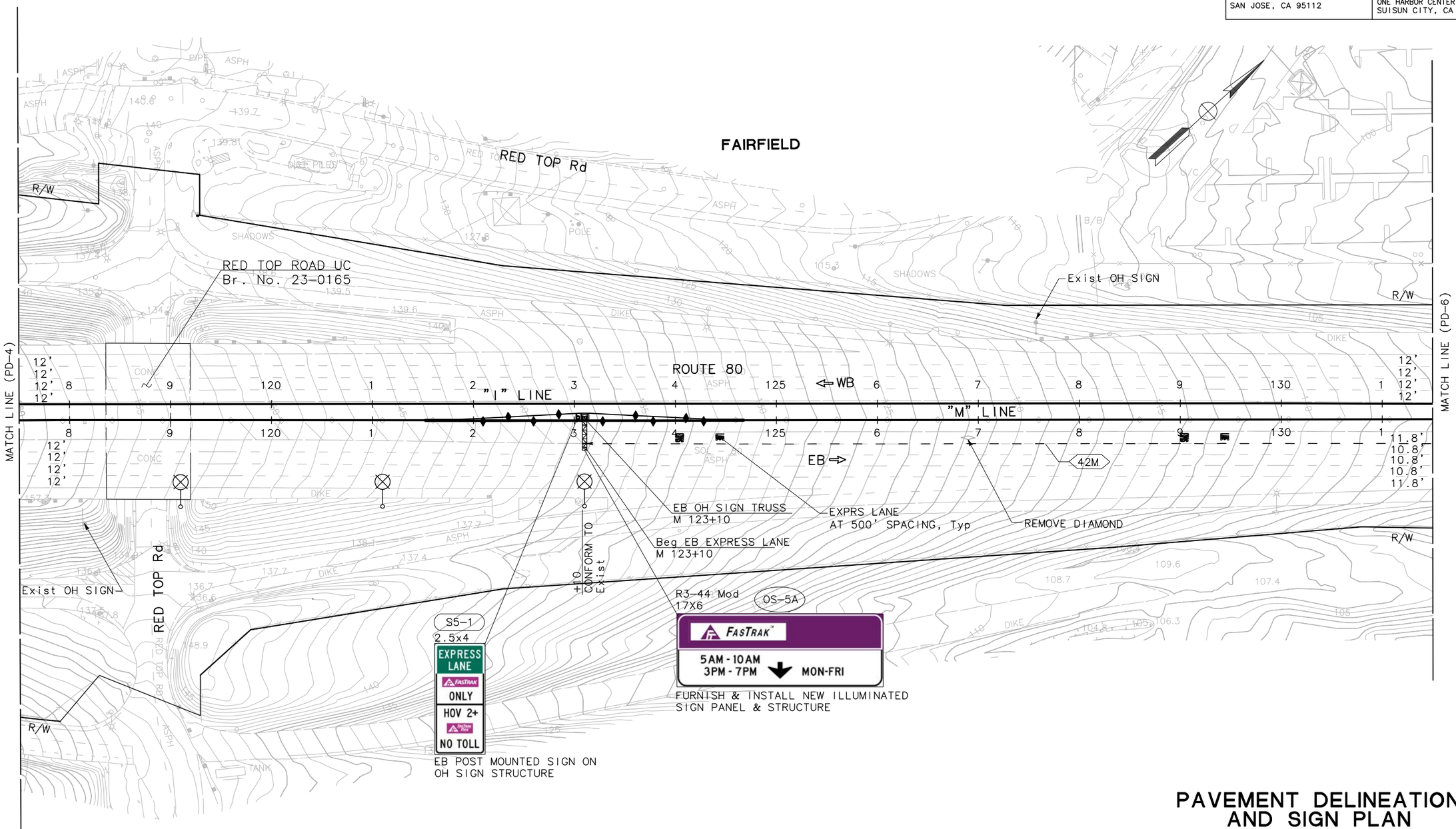

PAVEMENT DELINEATION AND SIGN PLAN

SCALE: 1"=50'

PD-5

APPROVED FOR PAVEMENT DELINEATION AND SIGN WORK ONLY

FOR NOTES, ABBREVIATIONS AND LEGEND, SEE SHEET U-1

REVISED BY	DATE REVISED

CALCULATED-DESIGNED BY	CHECKED BY
MAHSHID MALEKI	ADMAS ZEWDIE

CONSULTANT FUNCTIONAL SUPERVISOR: MARILOU R. AYUPAN

STATE OF CALIFORNIA - DEPARTMENT OF TRANSPORTATION

Caltrans

LAST REVISION 00-00-00 | DATE PLOTTED => 1-15-2015 | TIME PLOTTED => 12:58 PM

NOTE:

FOR ACCURATE RIGHT OF WAY AND ACCESS DATA,
CONTACT RIGHT OF WAY RECORD MAPS AT DISTRICT OFFICE.

Dist	COUNTY	ROUTE	POST MILES TOTAL PROJECT	SHEET No.	TOTAL SHEETS
04	Sol	80	R10.4/21.12		

REGISTERED CIVIL ENGINEER DATE

PLANS APPROVAL DATE

REGISTERED PROFESSIONAL ENGINEER
M. R. AYUPAN
No. 41730
Exp. 03/31/16
CIVIL
STATE OF CALIFORNIA

THE STATE OF CALIFORNIA OR ITS OFFICERS OR AGENTS SHALL NOT BE RESPONSIBLE FOR THE ACCURACY OR COMPLETENESS OF SCANNED COPIES OF THIS PLAN SHEET.

MARK THOMAS & COMPANY, INC.
1960 ZANKER ROAD
SAN JOSE, CA 95112

SOLANO TRANSPORTATION AUTHORITY
ONE HARBOR CENTER, SUITE 130
SUISUN CITY, CA 94585

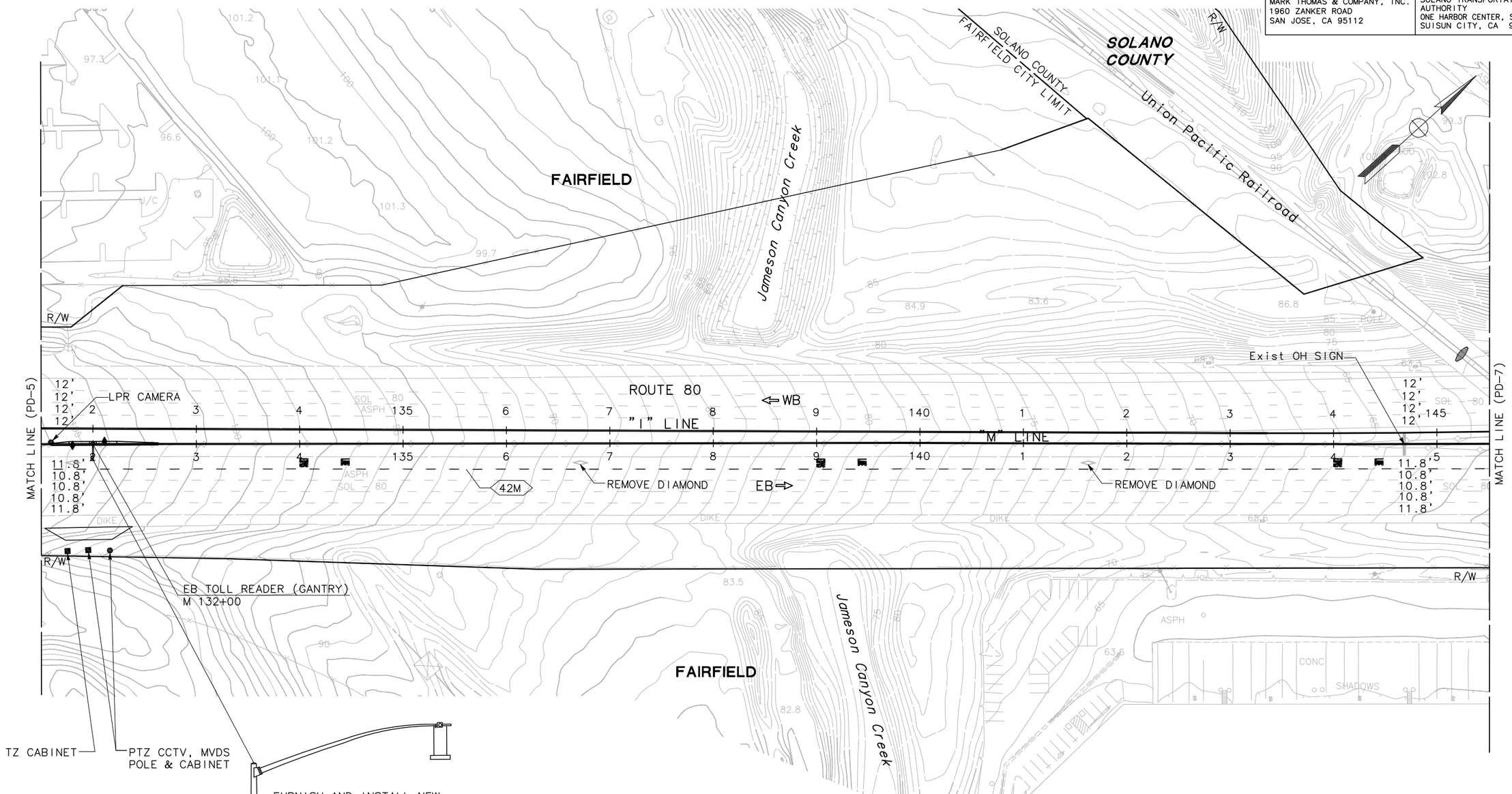

PAVEMENT DELINEATION AND SIGN PLAN

SCALE: 1"=50'

PD-6

APPROVED FOR PAVEMENT DELINEATION AND SIGN WORK ONLY

FOR NOTES, ABBREVIATIONS AND LEGEND, SEE SHEET U-1

REVISED BY	DATE REVISED

CALCULATED-DESIGNED BY: MAHSHID MALEKI
CHECKED BY: ADMAS ZEWDIE
CONSULTANT FUNCTIONAL SUPERVISOR: MARILOU R. AYUPAN

STATE OF CALIFORNIA - DEPARTMENT OF TRANSPORTATION
Caltrans

LAST REVISION 00-00-00
DATE PLOTTED => 1-15-2015
TIME PLOTTED => 7:35 AM

NOTE:

FOR ACCURATE RIGHT OF WAY AND ACCESS DATA,
CONTACT RIGHT OF WAY RECORD MAPS AT DISTRICT OFFICE.

Dist	COUNTY	ROUTE	POST MILES TOTAL PROJECT	SHEET No.	TOTAL SHEETS
04	Sol	80	R10.4/21.12		

REGISTERED CIVIL ENGINEER DATE

PLANS APPROVAL DATE

REGISTERED PROFESSIONAL ENGINEER
M. R. AYUPAN
No. 41730
Exp. 03/31/16
CIVIL
STATE OF CALIFORNIA

THE STATE OF CALIFORNIA OR ITS OFFICERS OR AGENTS SHALL NOT BE RESPONSIBLE FOR THE ACCURACY OR COMPLETENESS OF SCANNED COPIES OF THIS PLAN SHEET.

MARK THOMAS & COMPANY, INC.
1960 ZANKER ROAD
SAN JOSE, CA 95112

SOLANO TRANSPORTATION AUTHORITY
ONE HARBOR CENTER, SUITE 130
SUISUN CITY, CA 94585

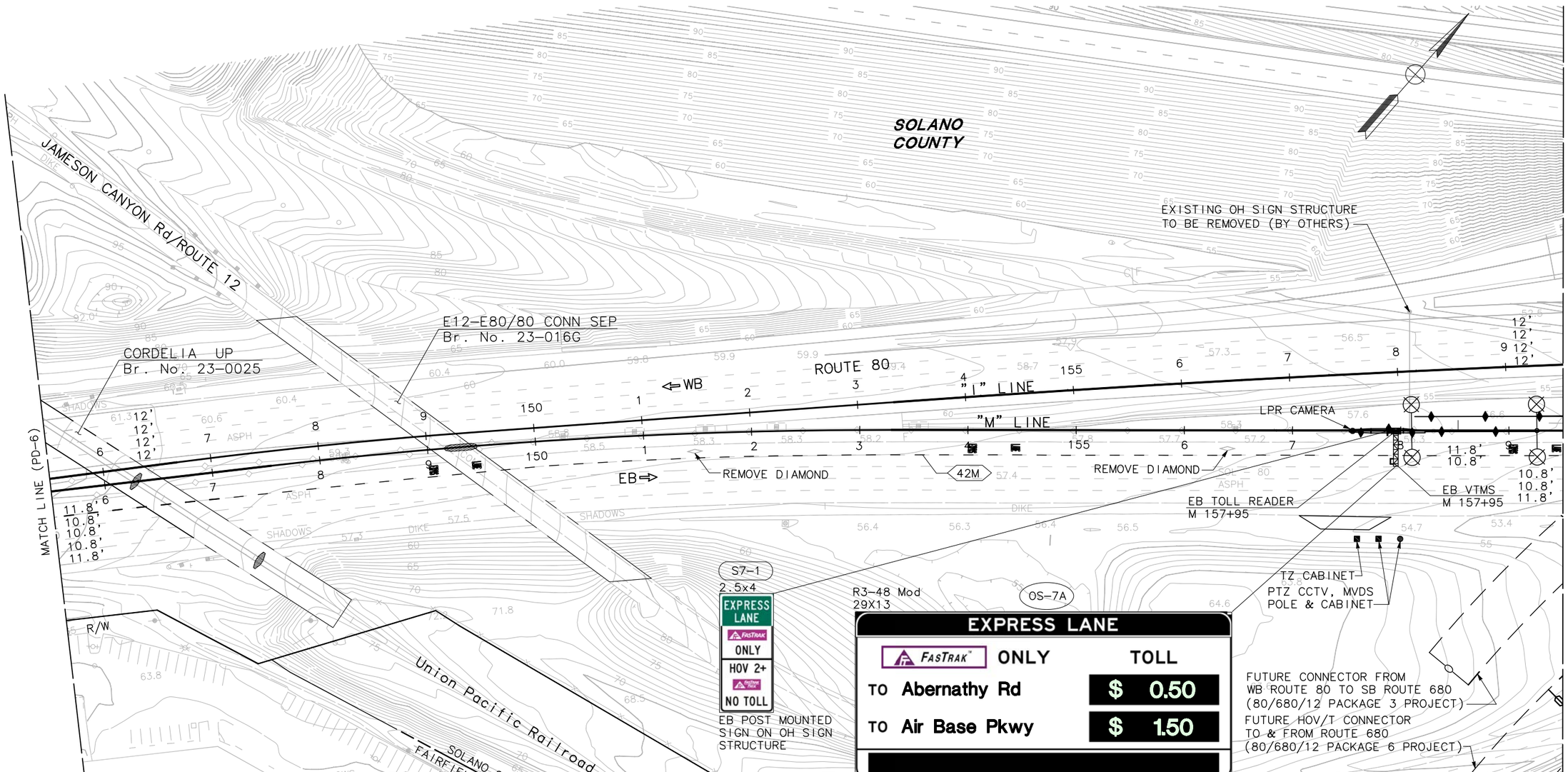

APPROVED FOR PAVEMENT DELINEATION AND SIGN WORK ONLY

FOR NOTES, ABBREVIATIONS AND LEGEND, SEE SHEET U-1

PAVEMENT DELINEATION AND SIGN PLAN

SCALE: 1"=50'

PD-7

STATE OF CALIFORNIA - DEPARTMENT OF TRANSPORTATION

Caltrans

CONSULTANT FUNCTIONAL SUPERVISOR: MARILOU R. AYUPAN

CALCULATED-DESIGNED BY: MAHSHID MALEKI

CHECKED BY: ADMAS ZEWDIE

REVISED BY

DATE REVISED

LAST REVISION 00-00-00

DATE PLOTTED => 1-15-2015

TIME PLOTTED => 7:42 AM

NOTE:

FOR ACCURATE RIGHT OF WAY AND ACCESS DATA,
CONTACT RIGHT OF WAY RECORD MAPS AT DISTRICT OFFICE.

Dist	COUNTY	ROUTE	POST MILES TOTAL PROJECT	SHEET No.	TOTAL SHEETS
04	Sol	80	R10.4/21.12		

REGISTERED CIVIL ENGINEER DATE

PLANS APPROVAL DATE

REGISTERED PROFESSIONAL ENGINEER M. R. AYUPAN No. 41730 Exp. 03/31/16 CIVIL STATE OF CALIFORNIA

THE STATE OF CALIFORNIA OR ITS OFFICERS OR AGENTS SHALL NOT BE RESPONSIBLE FOR THE ACCURACY OR COMPLETENESS OF SCANNED COPIES OF THIS PLAN SHEET.

MARK THOMAS & COMPANY, INC.
1960 ZANKER ROAD
SAN JOSE, CA 95112

SOLANO TRANSPORTATION AUTHORITY
ONE HARBOR CENTER, SUITE 130
SUISUN CITY, CA 94585

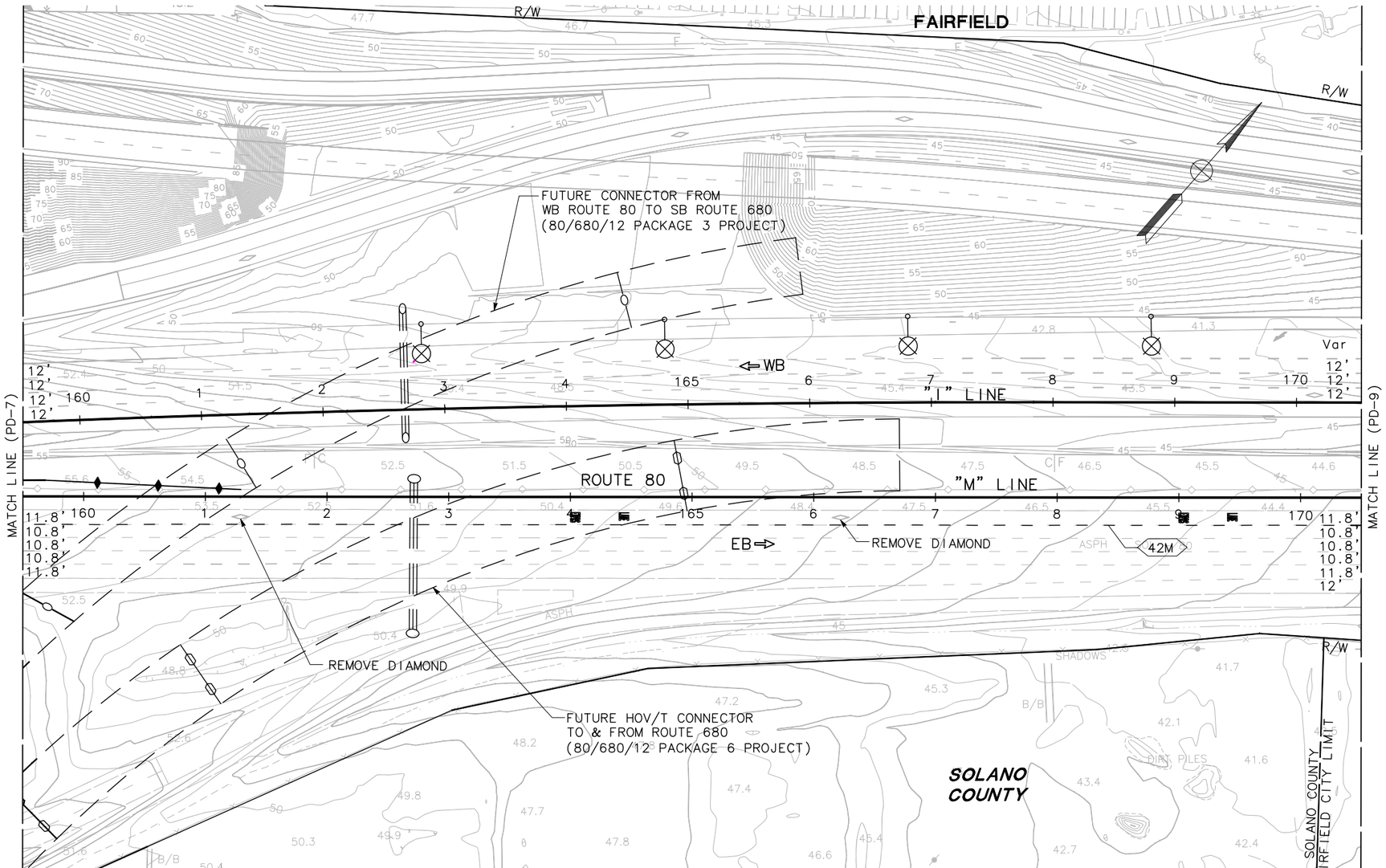

PAVEMENT DELINEATION AND SIGN PLAN

SCALE: 1"=50'

PD-8

APPROVED FOR PAVEMENT DELINEATION AND SIGN WORK ONLY

FOR NOTES, ABBREVIATIONS AND LEGEND, SEE SHEET U-1

STATE OF CALIFORNIA – DEPARTMENT OF TRANSPORTATION

Caltrans

CONSULTANT FUNCTIONAL SUPERVISOR: MARILOU R. AYUPAN

CALCULATED-DESIGNED BY: MAHSHID MALEKI

CHECKED BY: ADMAS ZEWDIE

REVISED BY

DATE REVISED

LAST REVISION 00-00-00 | DATE PLOTTED => 1-15-2015 | TIME PLOTTED => 7:46 AM

NOTE:

FOR ACCURATE RIGHT OF WAY AND ACCESS DATA,
CONTACT RIGHT OF WAY RECORD MAPS AT DISTRICT OFFICE.

Dist	COUNTY	ROUTE	POST MILES TOTAL PROJECT	SHEET No.	TOTAL SHEETS
04	Sol	80	R10.4/21.12		

REGISTERED CIVIL ENGINEER DATE

PLANS APPROVAL DATE

REGISTERED PROFESSIONAL ENGINEER M. R. AYUPAN No. 41730 Exp. 03/31/16 CIVIL STATE OF CALIFORNIA

THE STATE OF CALIFORNIA OR ITS OFFICERS OR AGENTS SHALL NOT BE RESPONSIBLE FOR THE ACCURACY OR COMPLETENESS OF SCANNED COPIES OF THIS PLAN SHEET.

MARK THOMAS & COMPANY, INC.
1960 ZANKER ROAD
SAN JOSE, CA 95112

SOLANO TRANSPORTATION AUTHORITY
ONE HARBOR CENTER, SUITE 130
SUISUN CITY, CA 94585

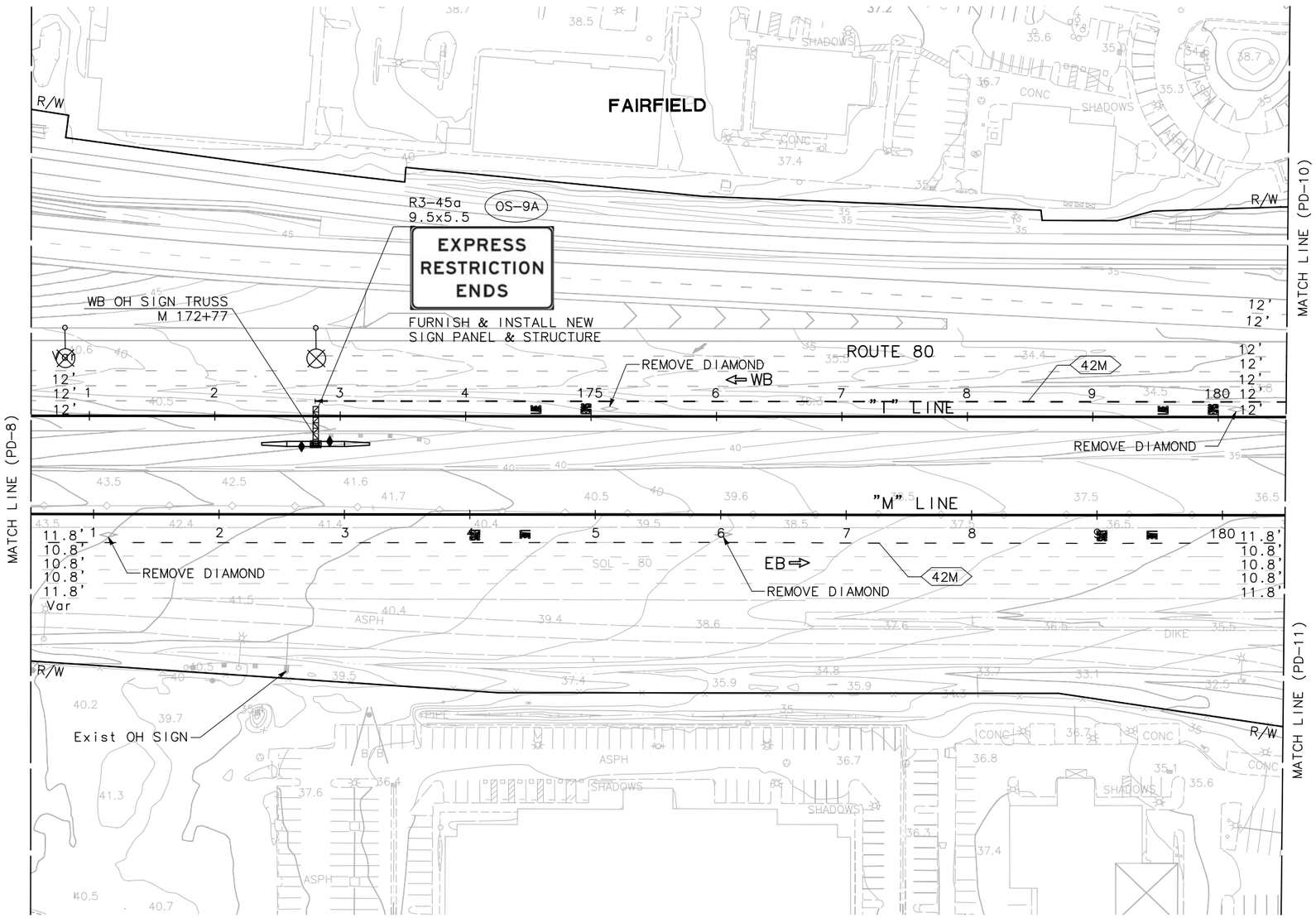

PAVEMENT DELINEATION AND SIGN PLAN

SCALE: 1"=50'

PD-9

APPROVED FOR PAVEMENT DELINEATION AND SIGN WORK ONLY

FOR NOTES, ABBREVIATIONS AND LEGEND, SEE SHEET U-1

STATE OF CALIFORNIA - DEPARTMENT OF TRANSPORTATION

Caltrans

CONSULTANT FUNCTIONAL SUPERVISOR: MARILOU R. AYUPAN

CALCULATED-DESIGNED BY: MAHSHID MALEKI

CHECKED BY: ADMAS ZEWDIE

REVISED BY

DATE REVISED

LAST REVISION 00-00-00 | DATE PLOTTED => 1-15-2015 | TIME PLOTTED => 7:53 AM

BORDER LAST REVISED 7/2/2010

USERNAME => Vswaminathan
DGN FILE => SJ-11101-Phase 1 - Project Report - S9.dwg

RELATIVE BORDER SCALE IS IN INCHES 0 1 2 3

UNIT 0000

PROJECT NUMBER & PHASE 0412000332

NOTE:

FOR ACCURATE RIGHT OF WAY AND ACCESS DATA,
CONTACT RIGHT OF WAY RECORD MAPS AT DISTRICT OFFICE.

Dist	COUNTY	ROUTE	POST MILES TOTAL PROJECT	SHEET No.	TOTAL SHEETS
04	Sol	80	R10.4/21.12		

REGISTERED CIVIL ENGINEER DATE

PLANS APPROVAL DATE

REGISTERED PROFESSIONAL ENGINEER M. R. AYUPAN No. 41730 Exp. 03/31/16 CIVIL STATE OF CALIFORNIA

THE STATE OF CALIFORNIA OR ITS OFFICERS OR AGENTS SHALL NOT BE RESPONSIBLE FOR THE ACCURACY OR COMPLETENESS OF SCANNED COPIES OF THIS PLAN SHEET.

MARK THOMAS & COMPANY, INC.
1960 ZANKER ROAD
SAN JOSE, CA 95112

SOLANO TRANSPORTATION AUTHORITY
ONE HARBOR CENTER, SUITE 130
SUISUN CITY, CA 94585

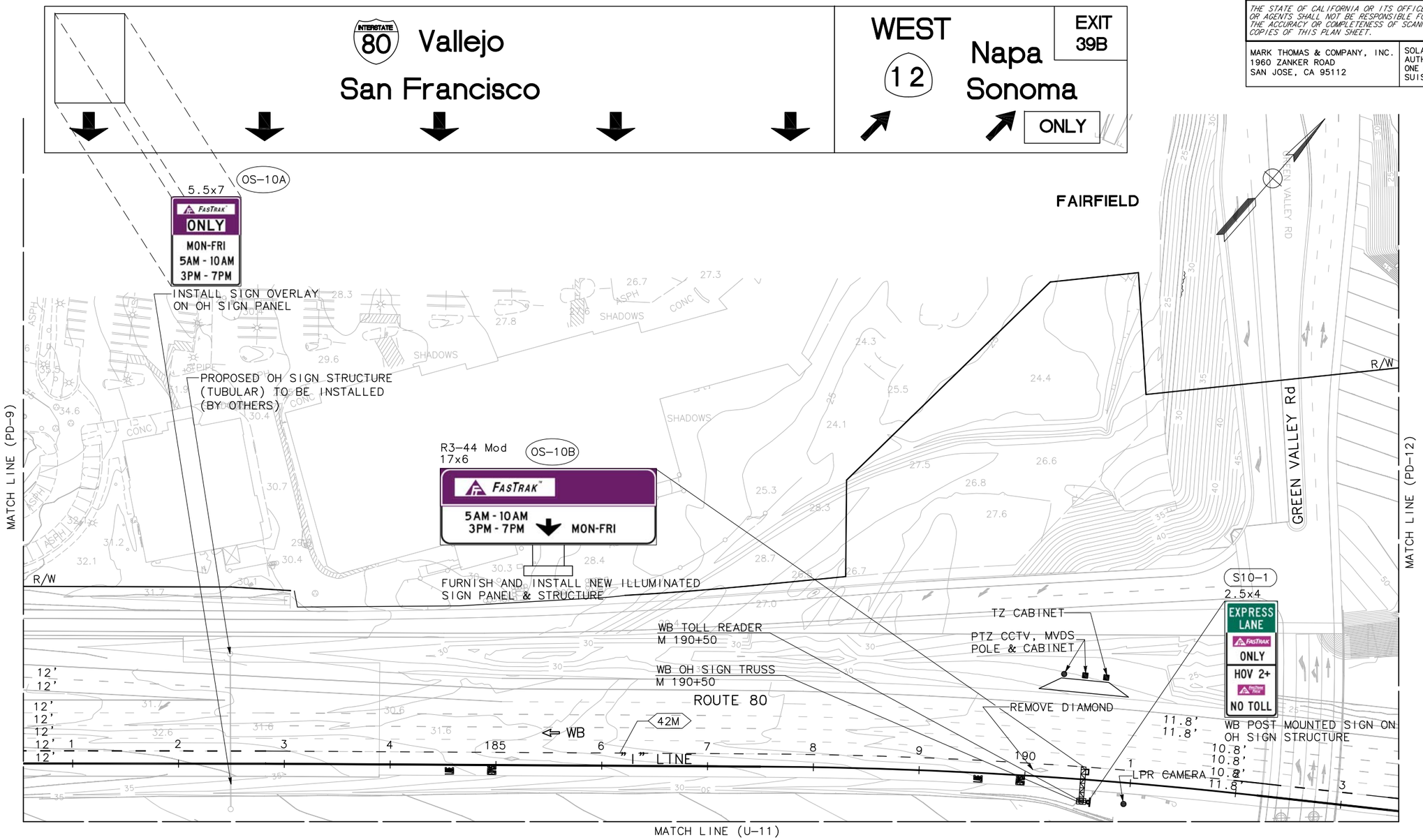

PAVEMENT DELINEATION AND SIGN PLAN

SCALE: 1"=50'

PD-10

APPROVED FOR PAVEMENT DELINEATION AND SIGN WORK ONLY

FOR NOTES, ABBREVIATIONS AND LEGEND, SEE SHEET U-1

STATE OF CALIFORNIA – DEPARTMENT OF TRANSPORTATION

Caltrans

CONSULTANT FUNCTIONAL SUPERVISOR: MARILOU R. AYUPAN

CALCULATED-DESIGNED BY: MAHSHID MALEKI

CHECKED BY: ADMAS ZEWDIE

REVISED BY

DATE REVISED

LAST REVISION 00-00-00

DATE PLOTTED => 1-15-2015
TIME PLOTTED => 7:57 AM

NOTE:

FOR ACCURATE RIGHT OF WAY AND ACCESS DATA, CONTACT RIGHT OF WAY RECORD MAPS AT DISTRICT OFFICE.

R3-48a Mod
29x13

OS-11A

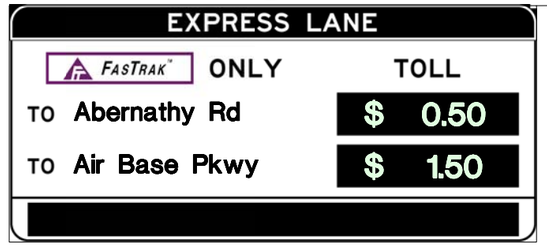

FURNISH & INSTALL NEW ILLUMINATED SIGN PANEL & STRUCTURE

S11-1
2.5x4



EB POST MOUNTED SIGN ON OH SIGN STRUCTURE

Dist	COUNTY	ROUTE	POST MILES TOTAL PROJECT	SHEET No.	TOTAL SHEETS
04	Sol	80	R10.4/21.12		

REGISTERED CIVIL ENGINEER DATE

PLANS APPROVAL DATE

REGISTERED PROFESSIONAL ENGINEER M. R. AYUPAN No. 41730 Exp. 03/31/16 CIVIL STATE OF CALIFORNIA

THE STATE OF CALIFORNIA OR ITS OFFICERS OR AGENTS SHALL NOT BE RESPONSIBLE FOR THE ACCURACY OR COMPLETENESS OF SCANNED COPIES OF THIS PLAN SHEET.

MARK THOMAS & COMPANY, INC.
1960 ZANKER ROAD
SAN JOSE, CA 95112

SOLANO TRANSPORTATION AUTHORITY
ONE HARBOR CENTER, SUITE 130
SUISUN CITY, CA 94585

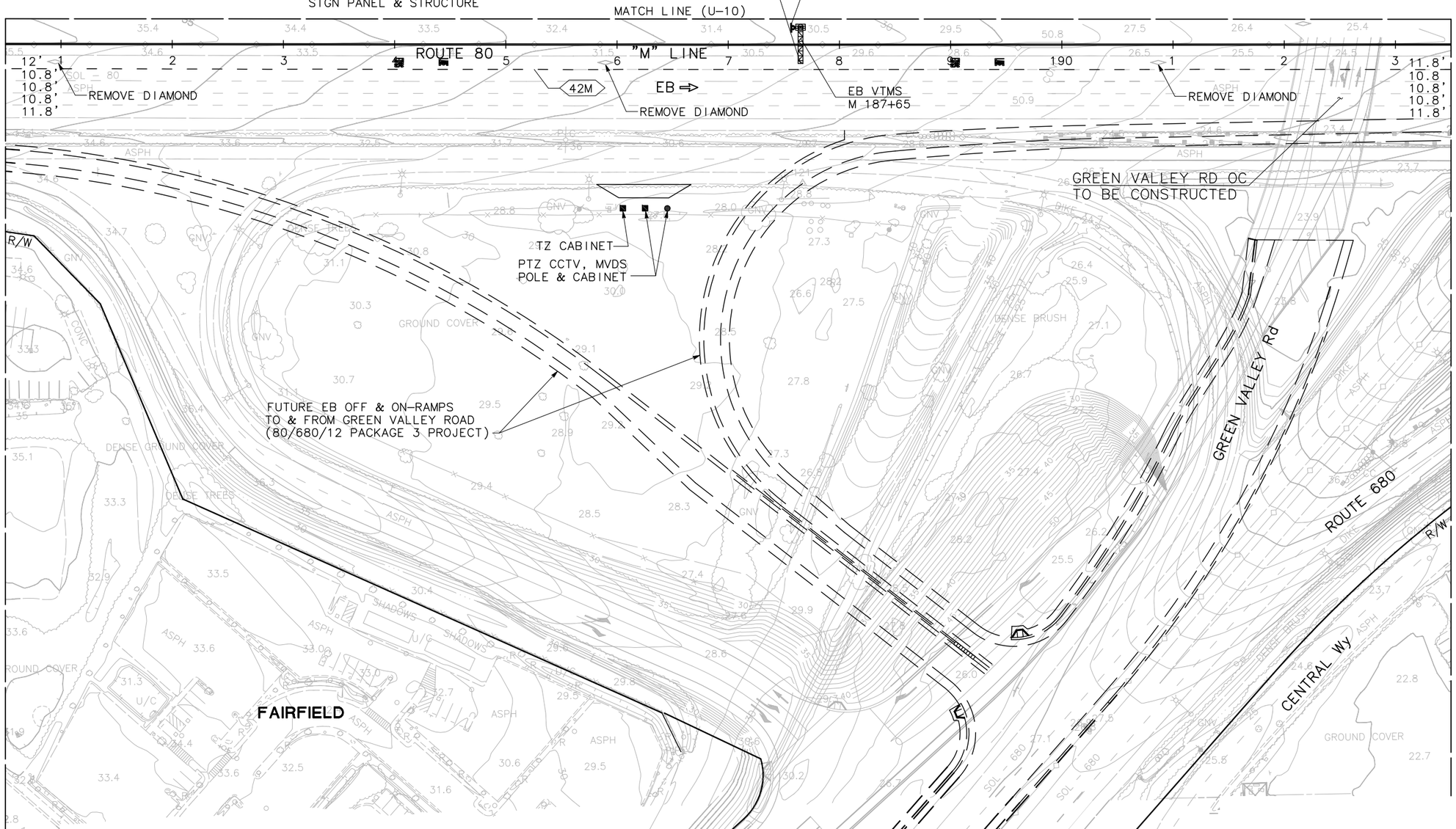

PAVEMENT DELINEATION AND SIGN PLAN

SCALE: 1"=50'

PD-11

APPROVED FOR PAVEMENT DELINEATION AND SIGN WORK ONLY

FOR NOTES, ABBREVIATIONS AND LEGEND, SEE SHEET U-1

STATE OF CALIFORNIA - DEPARTMENT OF TRANSPORTATION

Caltrans

CONSULTANT FUNCTIONAL SUPERVISOR: MARILOU R. AYUPAN

CALCULATED-DESIGNED BY: MAHSHID MALEKI

CHECKED BY: ADMAS ZEWDIE

REVISED BY

DATE REVISED

LAST REVISION 00-00-00

DATE PLOTTED => 1-15-2015
TIME PLOTTED => 8:09 AM

NOTE:

FOR ACCURATE RIGHT OF WAY AND ACCESS DATA,
CONTACT RIGHT OF WAY RECORD MAPS AT DISTRICT OFFICE.

Dist	COUNTY	ROUTE	POST MILES TOTAL PROJECT	SHEET No.	TOTAL SHEETS
04	Sol	80	R10.4/21.12		

REGISTERED CIVIL ENGINEER DATE

PLANS APPROVAL DATE

REGISTERED PROFESSIONAL ENGINEER M. R. AYUPAN No. 41730 Exp. 03/31/16 CIVIL STATE OF CALIFORNIA

THE STATE OF CALIFORNIA OR ITS OFFICERS OR AGENTS SHALL NOT BE RESPONSIBLE FOR THE ACCURACY OR COMPLETENESS OF SCANNED COPIES OF THIS PLAN SHEET.

MARK THOMAS & COMPANY, INC.
1960 ZANKER ROAD
SAN JOSE, CA 95112

SOLANO TRANSPORTATION AUTHORITY
ONE HARBOR CENTER, SUITE 130
SUISUN CITY, CA 94585

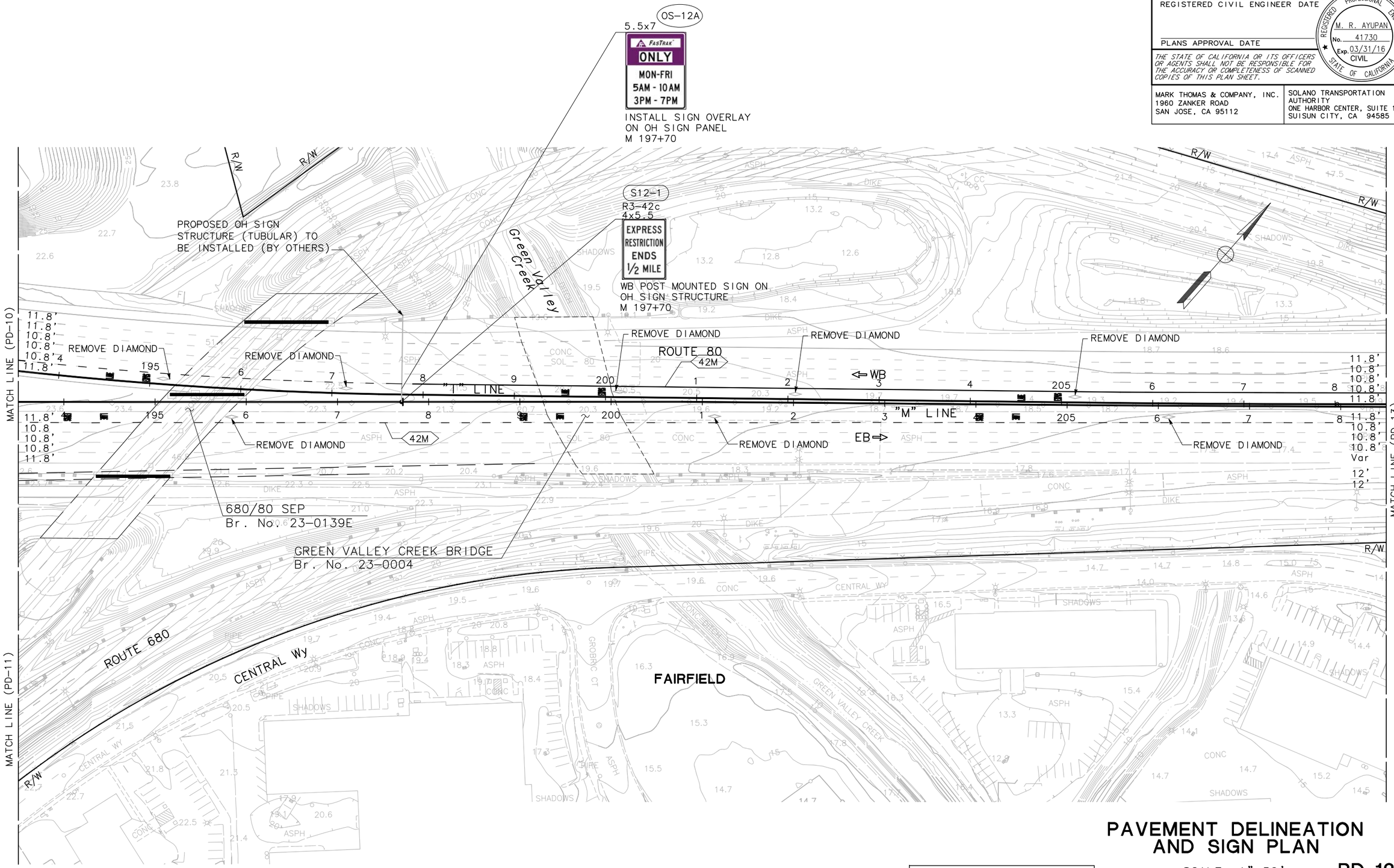

PAVEMENT DELINEATION AND SIGN PLAN

SCALE: 1"=50'

PD-12

APPROVED FOR PAVEMENT DELINEATION AND SIGN WORK ONLY

FOR NOTES, ABBREVIATIONS AND LEGEND, SEE SHEET U-1

STATE OF CALIFORNIA – DEPARTMENT OF TRANSPORTATION

Caltrans

CONSULTANT FUNCTIONAL SUPERVISOR: MARILOU R. AYUPAN

CALCULATED-DESIGNED BY: MAHSHID MALEKI

CHECKED BY: ADMAS ZEWDIE

REVISED BY

DATE REVISED

LAST REVISION 00-00-00

DATE PLOTTED => 1-15-2015
TIME PLOTTED => 8:14 AM

NOTE:

FOR ACCURATE RIGHT OF WAY AND ACCESS DATA,
CONTACT RIGHT OF WAY RECORD MAPS AT DISTRICT OFFICE.

Dist	COUNTY	ROUTE	POST MILES TOTAL PROJECT	SHEET No.	TOTAL SHEETS
04	Sol	80	R10.4/21.12		

REGISTERED CIVIL ENGINEER DATE

PLANS APPROVAL DATE

REGISTERED PROFESSIONAL ENGINEER M. R. AYUPAN No. 41730 Exp. 03/31/16 CIVIL STATE OF CALIFORNIA

THE STATE OF CALIFORNIA OR ITS OFFICERS OR AGENTS SHALL NOT BE RESPONSIBLE FOR THE ACCURACY OR COMPLETENESS OF SCANNED COPIES OF THIS PLAN SHEET.

MARK THOMAS & COMPANY, INC.
1960 ZANKER ROAD
SAN JOSE, CA 95112

SOLANO TRANSPORTATION AUTHORITY
ONE HARBOR CENTER, SUITE 130
SUISUN CITY, CA 94585

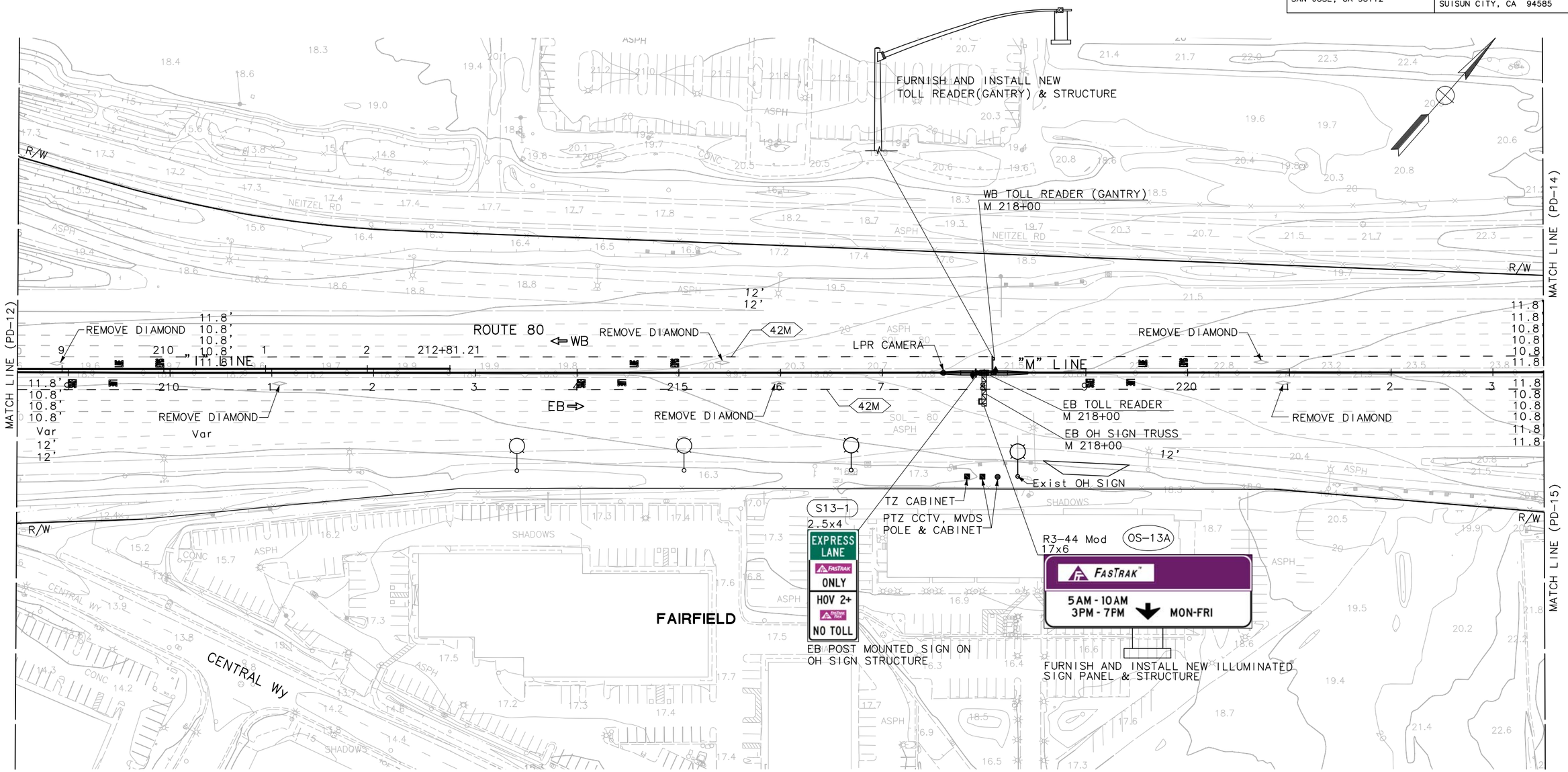

PAVEMENT DELINEATION AND SIGN PLAN

SCALE: 1"=50'

PD-13

APPROVED FOR PAVEMENT DELINEATION AND SIGN WORK ONLY

FOR NOTES, ABBREVIATIONS AND LEGEND, SEE SHEET U-1

REVISED BY | DATE REVISED

MAHSHID MALEKI | ADMAS ZEWDIE

CALCULATED-DESIGNED BY | CHECKED BY

CONSULTANT FUNCTIONAL SUPERVISOR: MARILOU R. AYUPAN

STATE OF CALIFORNIA - DEPARTMENT OF TRANSPORTATION

Caltrans

LAST REVISION 00-00-00 | DATE PLOTTED => 1-15-2015 | TIME PLOTTED => 8:24 AM

NOTE:

FOR ACCURATE RIGHT OF WAY AND ACCESS DATA,
CONTACT RIGHT OF WAY RECORD MAPS AT DISTRICT OFFICE.

Dist	COUNTY	ROUTE	POST MILES TOTAL PROJECT	SHEET No.	TOTAL SHEETS
04	Sol	80	R10.4/21.12		

REGISTERED CIVIL ENGINEER DATE

PLANS APPROVAL DATE

REGISTERED PROFESSIONAL ENGINEER
M. R. AYUPAN
No. 41730
Exp. 03/31/16
CIVIL
STATE OF CALIFORNIA

THE STATE OF CALIFORNIA OR ITS OFFICERS OR AGENTS SHALL NOT BE RESPONSIBLE FOR THE ACCURACY OR COMPLETENESS OF SCANNED COPIES OF THIS PLAN SHEET.

MARK THOMAS & COMPANY, INC.
1960 ZANKER ROAD
SAN JOSE, CA 95112

SOLANO TRANSPORTATION AUTHORITY
ONE HARBOR CENTER, SUITE 130
SUISUN CITY, CA 94585

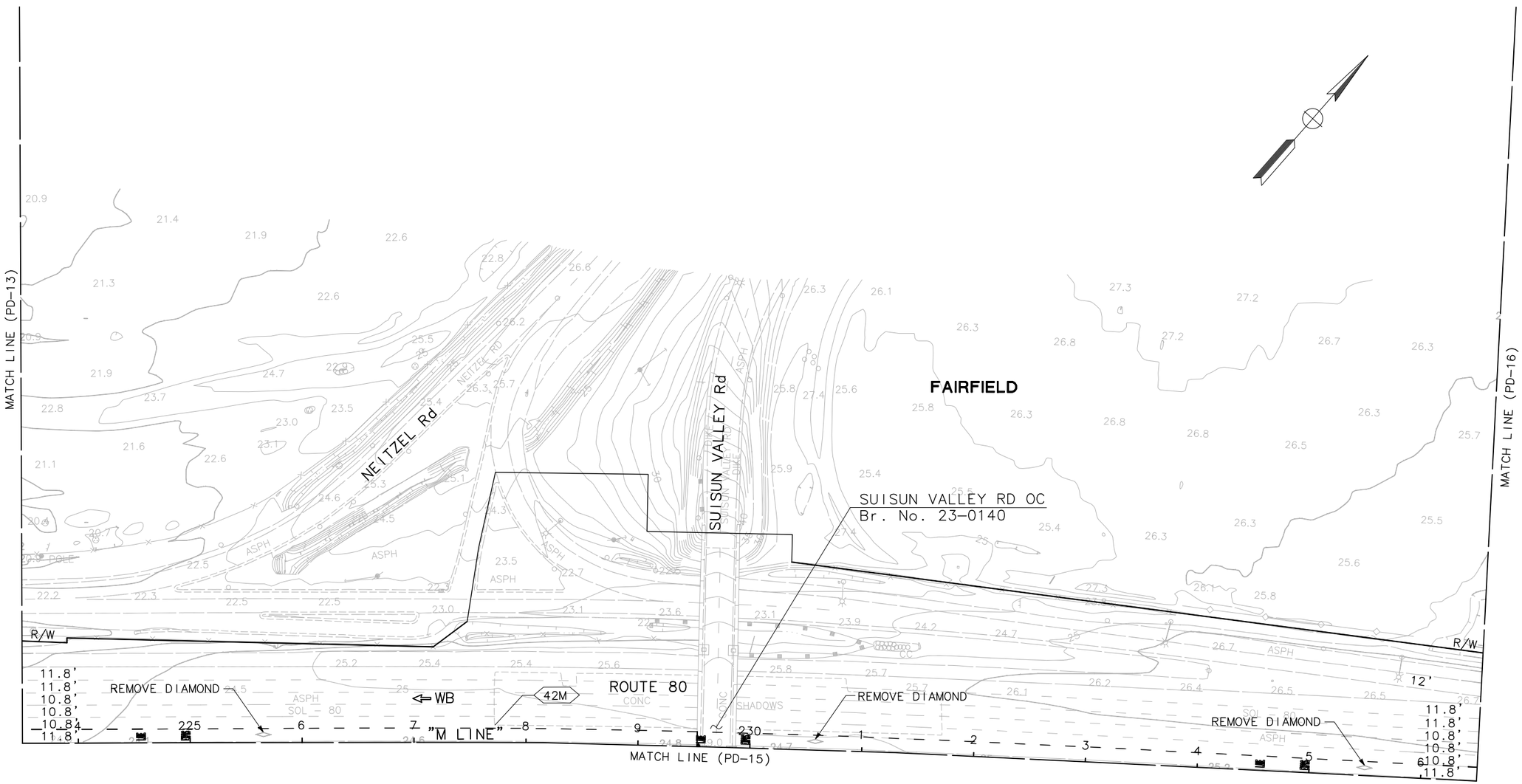

PAVEMENT DELINEATION AND SIGN PLAN

SCALE: 1"=50'

PD-14

APPROVED FOR PAVEMENT DELINEATION AND SIGN WORK ONLY

FOR NOTES, ABBREVIATIONS AND LEGEND, SEE SHEET U-1

STATE OF CALIFORNIA - DEPARTMENT OF TRANSPORTATION

Caltrans

CONSULTANT FUNCTIONAL SUPERVISOR: MARILOU R. AYUPAN

CALCULATED-DESIGNED BY: MAHSHID MALEKI

CHECKED BY: ADMAS ZEWDIE

REVISED BY

DATE REVISED

LAST REVISION 00-00-00

DATE PLOTTED => 1-15-2015

TIME PLOTTED => 8:30 AM

NOTE:

FOR ACCURATE RIGHT OF WAY AND ACCESS DATA,
CONTACT RIGHT OF WAY RECORD MAPS AT DISTRICT OFFICE.

Dist	COUNTY	ROUTE	POST MILES TOTAL PROJECT	SHEET No.	TOTAL SHEETS
04	Sol	80	R10.4/21.12		

REGISTERED CIVIL ENGINEER DATE

PLANS APPROVAL DATE

PROFESSIONAL ENGINEER REGISTERED M. R. AYUPAN No. 41730 Exp. 03/31/16 CIVIL STATE OF CALIFORNIA

THE STATE OF CALIFORNIA OR ITS OFFICERS OR AGENTS SHALL NOT BE RESPONSIBLE FOR THE ACCURACY OR COMPLETENESS OF SCANNED COPIES OF THIS PLAN SHEET.

MARK THOMAS & COMPANY, INC.
1960 ZANKER ROAD
SAN JOSE, CA 95112

SOLANO TRANSPORTATION AUTHORITY
ONE HARBOR CENTER, SUITE 130
SUISUN CITY, CA 94585

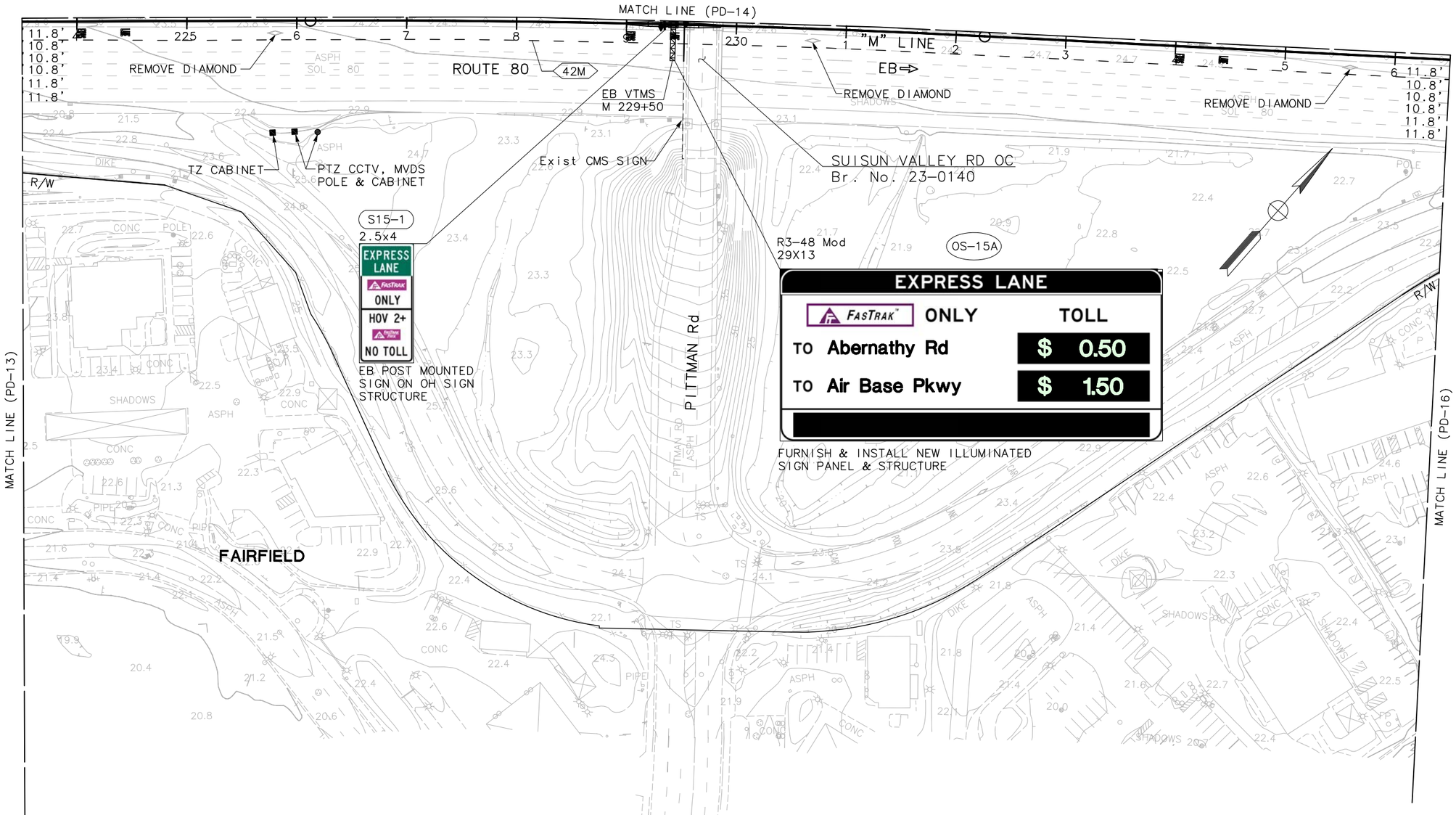

PAVEMENT DELINEATION AND SIGN PLAN

SCALE: 1"=50'

PD-15

APPROVED FOR PAVEMENT DELINEATION AND SIGN WORK ONLY

FOR NOTES, ABBREVIATIONS AND LEGEND, SEE SHEET U-1

STATE OF CALIFORNIA - DEPARTMENT OF TRANSPORTATION

Caltrans

CONSULTANT FUNCTIONAL SUPERVISOR: MARILOU R. AYUPAN

CALCULATED-DESIGNED BY: MAHSHID MALEKI

CHECKED BY: ADMAS ZEWDIE

REVISED BY

DATE REVISED

LAST REVISION DATE PLOTTED => 1-15-2015
00-00-00 TIME PLOTTED => 8:36 AM

NOTE:

FOR ACCURATE RIGHT OF WAY AND ACCESS DATA,
CONTACT RIGHT OF WAY RECORD MAPS AT DISTRICT OFFICE.

Dist	COUNTY	ROUTE	POST MILES TOTAL PROJECT	SHEET No.	TOTAL SHEETS
04	Sol	80	R10.4/21.12		

REGISTERED CIVIL ENGINEER DATE

PLANS APPROVAL DATE

REGISTERED PROFESSIONAL ENGINEER M. R. AYUPAN No. 41730 Exp. 03/31/16 CIVIL STATE OF CALIFORNIA

THE STATE OF CALIFORNIA OR ITS OFFICERS OR AGENTS SHALL NOT BE RESPONSIBLE FOR THE ACCURACY OR COMPLETENESS OF SCANNED COPIES OF THIS PLAN SHEET.

MARK THOMAS & COMPANY, INC.
1960 ZANKER ROAD
SAN JOSE, CA 95112

SOLANO TRANSPORTATION AUTHORITY
ONE HARBOR CENTER, SUITE 130
SUISUN CITY, CA 94585

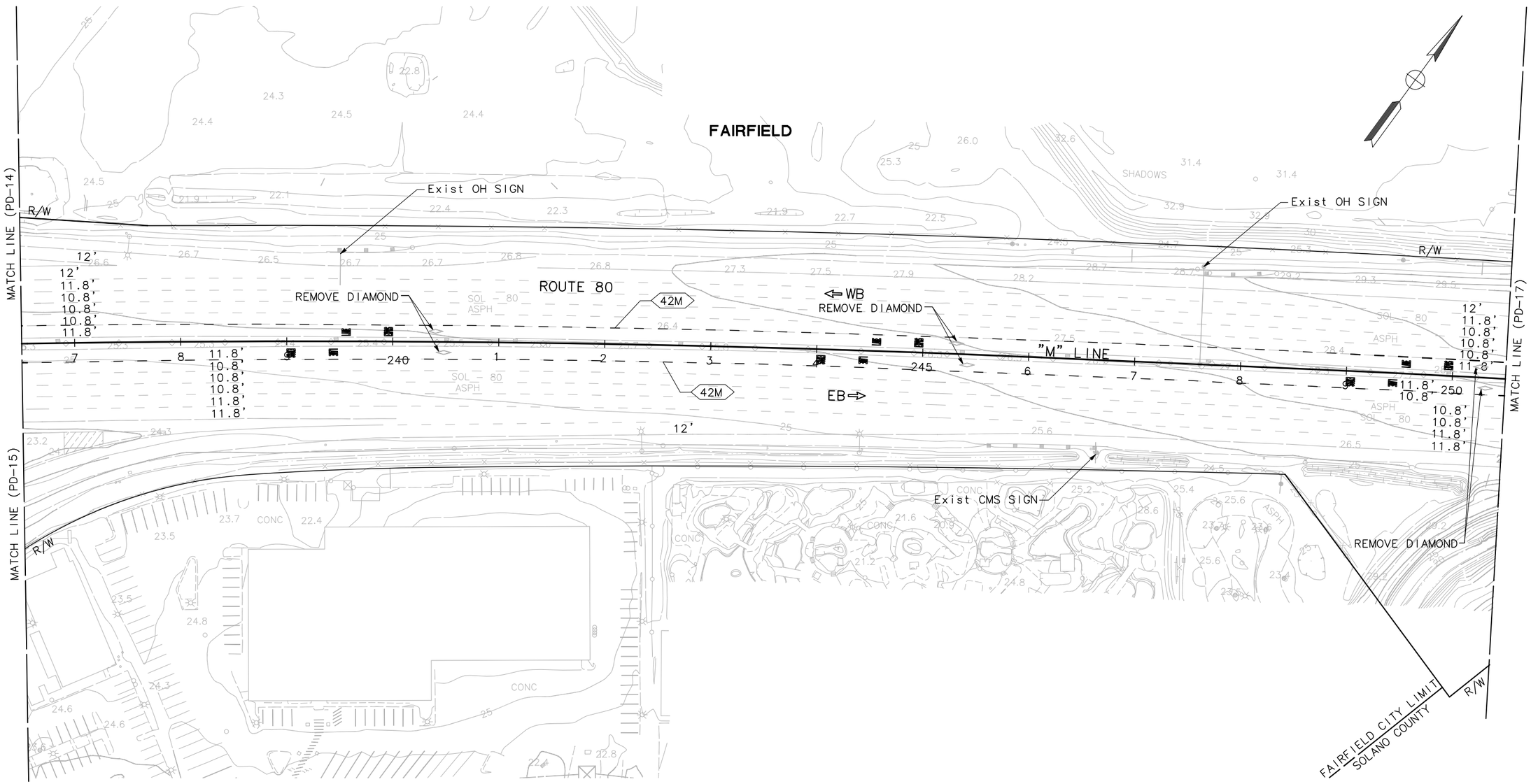

PAVEMENT DELINEATION AND SIGN PLAN PD-16

SCALE: 1"=50'

APPROVED FOR PAVEMENT DELINEATION AND SIGN WORK ONLY

FOR NOTES, ABBREVIATIONS AND LEGEND, SEE SHEET U-1

STATE OF CALIFORNIA - DEPARTMENT OF TRANSPORTATION

Caltrans

CONSULTANT FUNCTIONAL SUPERVISOR: MARILOU R. AYUPAN

CALCULATED-DESIGNED BY: MAHSHID MALEKI

CHECKED BY: ADMAS ZEWDIE

REVISED BY

DATE REVISED

LAST REVISION 00-00-00

DATE PLOTTED => 1-15-2015
TIME PLOTTED => 8:40 AM

NOTE:

FOR ACCURATE RIGHT OF WAY AND ACCESS DATA, CONTACT RIGHT OF WAY RECORD MAPS AT DISTRICT OFFICE.

Dist	COUNTY	ROUTE	POST MILES TOTAL PROJECT	SHEET No.	TOTAL SHEETS
04	Sol	80	R10.4/21.12		

REGISTERED CIVIL ENGINEER DATE

PLANS APPROVAL DATE

REGISTERED PROFESSIONAL ENGINEER M. R. AYUPAN No. 41730 Exp. 03/31/16 CIVIL STATE OF CALIFORNIA

THE STATE OF CALIFORNIA OR ITS OFFICERS OR AGENTS SHALL NOT BE RESPONSIBLE FOR THE ACCURACY OR COMPLETENESS OF SCANNED COPIES OF THIS PLAN SHEET.

MARK THOMAS & COMPANY, INC.
1960 ZANKER ROAD
SAN JOSE, CA 95112

SOLANO TRANSPORTATION AUTHORITY
ONE HARBOR CENTER, SUITE 130
SUISUN CITY, CA 94585

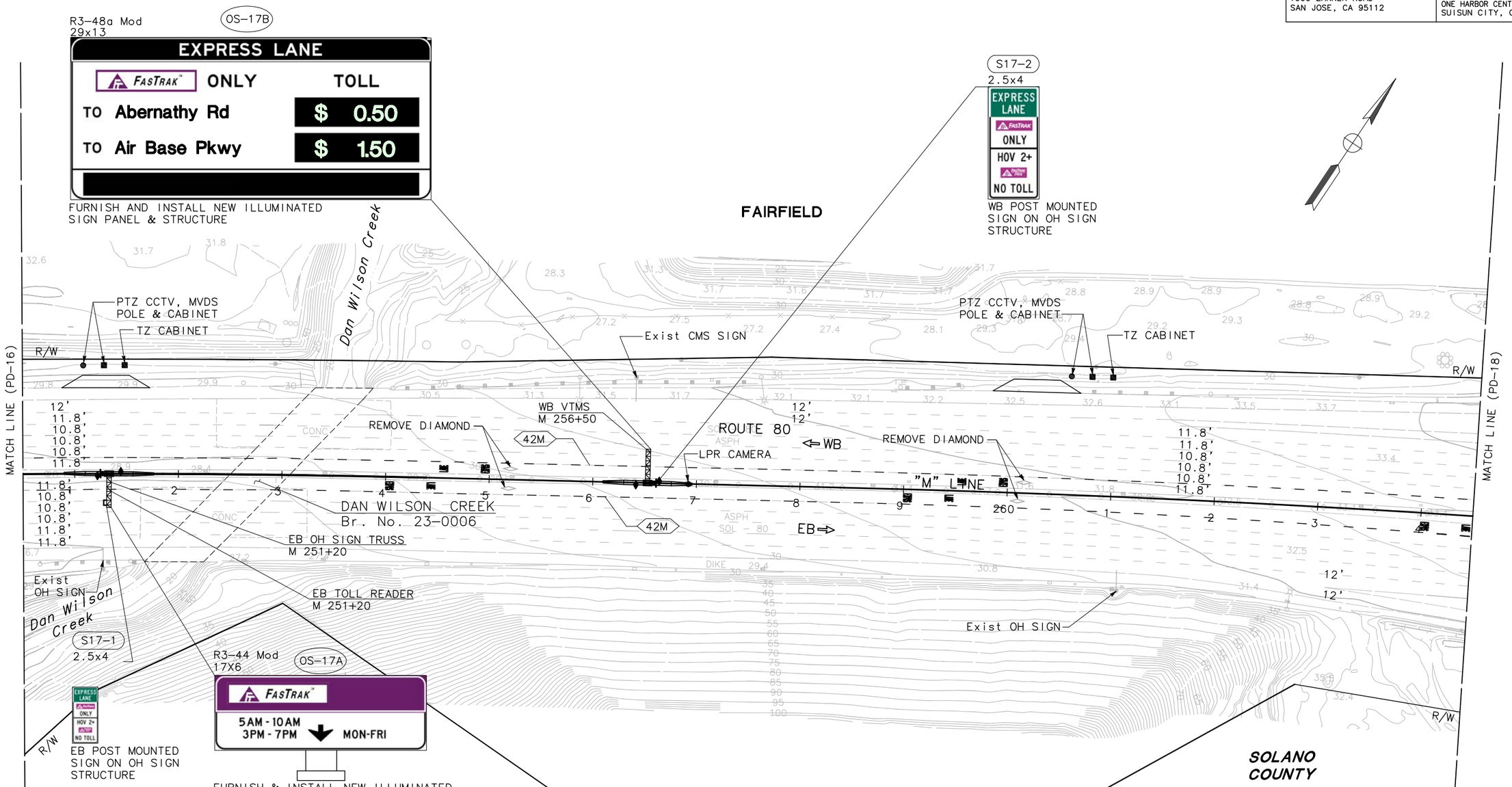

FOR NOTES, ABBREVIATIONS AND LEGEND, SEE SHEET U-1

APPROVED FOR PAVEMENT DELINEATION AND SIGN WORK ONLY

PAVEMENT DELINEATION AND SIGN PLAN

SCALE: 1"=50'

PD-17

STATE OF CALIFORNIA - DEPARTMENT OF TRANSPORTATION

Caltrans

CONSULTANT FUNCTIONAL SUPERVISOR: MARILOU R. AYUPAN

CALCULATED-DESIGNED BY: MAHSHID MALEKI

CHECKED BY: ADMAS ZEWDIE

REVISED BY

DATE REVISED

LAST REVISION 00-00-00 | DATE PLOTTED => 1-15-2015 | TIME PLOTTED => 8:47 AM

NOTE:

FOR ACCURATE RIGHT OF WAY AND ACCESS DATA,
CONTACT RIGHT OF WAY RECORD MAPS AT DISTRICT OFFICE.

Dist	COUNTY	ROUTE	POST MILES TOTAL PROJECT	SHEET No.	TOTAL SHEETS
04	Sol	80	R10.4/21.12		

REGISTERED CIVIL ENGINEER DATE

PLANS APPROVAL DATE

REGISTERED PROFESSIONAL ENGINEER
M. R. AYUPAN
No. 41730
Exp. 03/31/16
CIVIL
STATE OF CALIFORNIA

THE STATE OF CALIFORNIA OR ITS OFFICERS OR AGENTS SHALL NOT BE RESPONSIBLE FOR THE ACCURACY OR COMPLETENESS OF SCANNED COPIES OF THIS PLAN SHEET.

MARK THOMAS & COMPANY, INC.
1960 ZANKER ROAD
SAN JOSE, CA 95112

SOLANO TRANSPORTATION AUTHORITY
ONE HARBOR CENTER, SUITE 130
SUISUN CITY, CA 94585

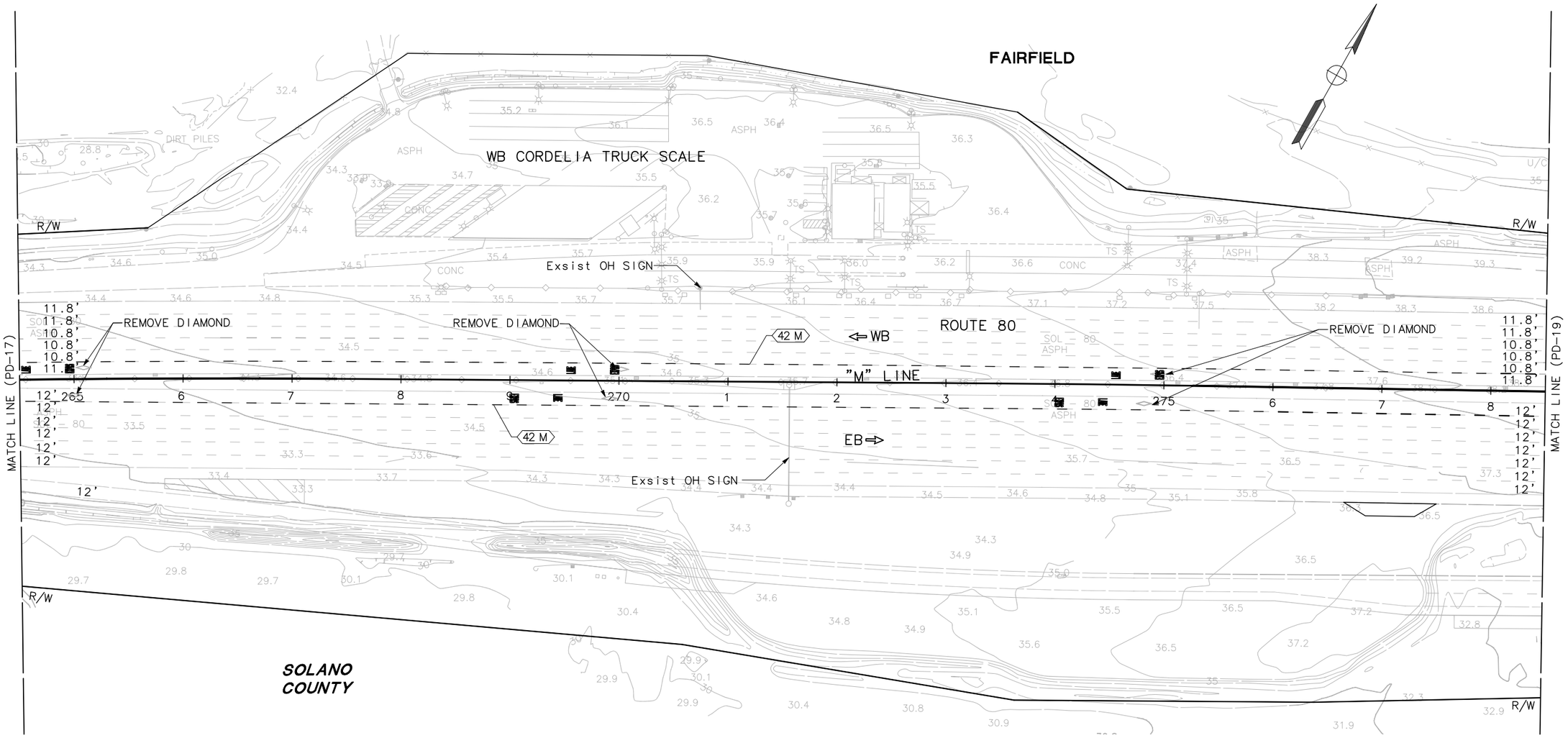

PAVEMENT DELINEATION AND SIGN PLAN

SCALE: 1"=50'

PD-18

APPROVED FOR PAVEMENT DELINEATION AND SIGN WORK ONLY

FOR NOTES, ABBREVIATIONS AND LEGEND, SEE SHEET U-1

STATE OF CALIFORNIA – DEPARTMENT OF TRANSPORTATION

Caltrans

CONSULTANT FUNCTIONAL SUPERVISOR: MARILOU R. AYUPAN

CALCULATED-DESIGNED BY: MAHSHID MALEKI

CHECKED BY: ADMAS ZEWDIE

REVISED BY

DATE REVISED

LAST REVISION 00-00-00

DATE PLOTTED => 1-15-2015
TIME PLOTTED => 8:54 AM

NOTE:

FOR ACCURATE RIGHT OF WAY AND ACCESS DATA,
CONTACT RIGHT OF WAY RECORD MAPS AT DISTRICT OFFICE.

Dist	COUNTY	ROUTE	POST MILES TOTAL PROJECT	SHEET No.	TOTAL SHEETS
04	Sol	80	R10.4/21.12		

REGISTERED CIVIL ENGINEER DATE

PLANS APPROVAL DATE

REGISTERED PROFESSIONAL ENGINEER M. R. AYUPAN No. 41730 Exp. 03/31/16 CIVIL STATE OF CALIFORNIA

THE STATE OF CALIFORNIA OR ITS OFFICERS OR AGENTS SHALL NOT BE RESPONSIBLE FOR THE ACCURACY OR COMPLETENESS OF SCANNED COPIES OF THIS PLAN SHEET.

MARK THOMAS & COMPANY, INC.
1960 ZANKER ROAD
SAN JOSE, CA 95112

SOLANO TRANSPORTATION AUTHORITY
ONE HARBOR CENTER, SUITE 130
SUISUN CITY, CA 94585

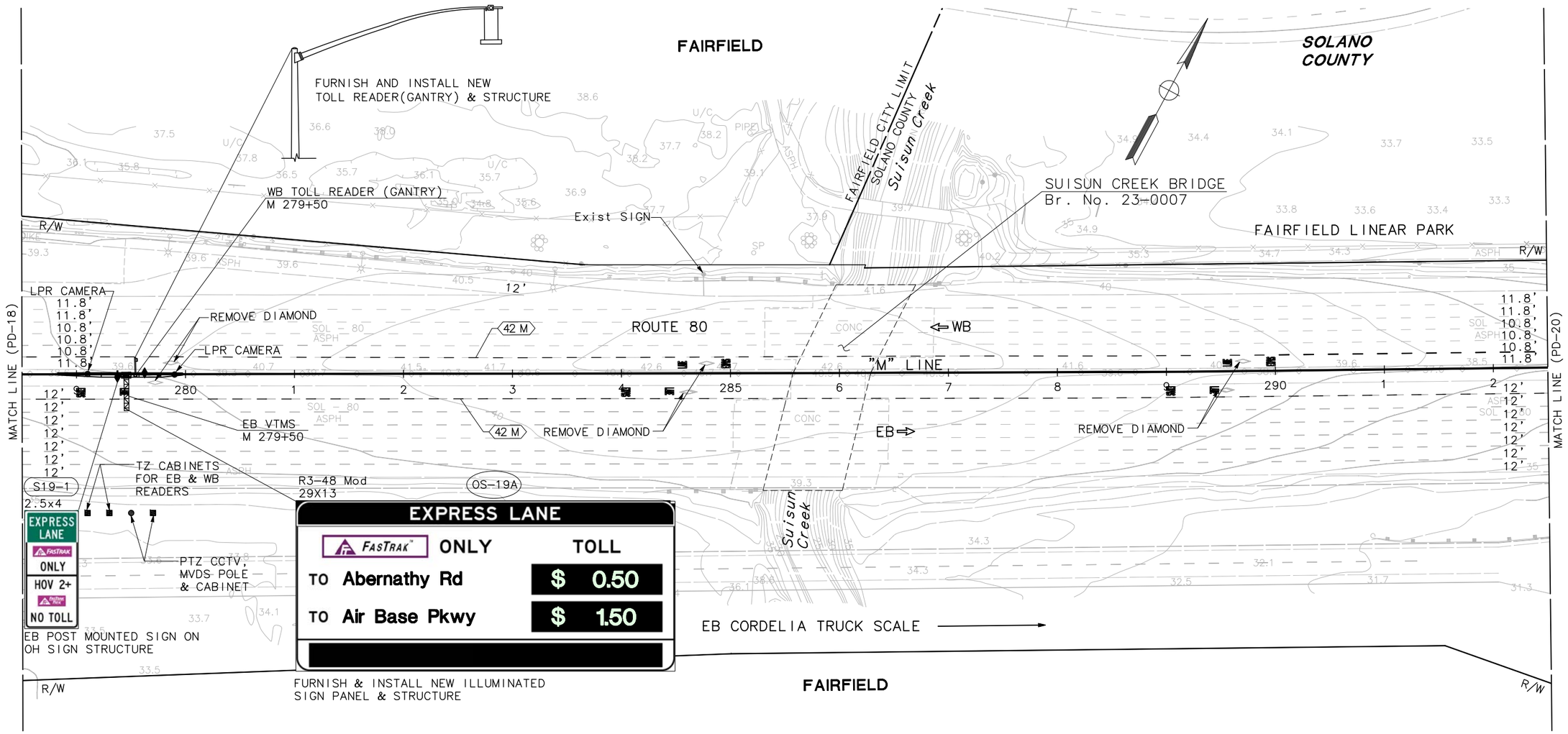

PAVEMENT DELINEATION AND SIGN PLAN

SCALE: 1"=50'

PD-19

APPROVED FOR PAVEMENT DELINEATION AND SIGN WORK ONLY

FOR NOTES, ABBREVIATIONS AND LEGEND, SEE SHEET U-1

STATE OF CALIFORNIA - DEPARTMENT OF TRANSPORTATION

CONSULTANT FUNCTIONAL SUPERVISOR: MARILOU R. AYUPAN

CALCULATED-DESIGNED BY: MAHSHID MALEKI

CHECKED BY: ADMAS ZEWDIE

REVISED BY

DATE REVISED

LAST REVISION 00-00-00

DATE PLOTTED => 1-15-2015
TIME PLOTTED => 9:00 AM

NOTE:

FOR ACCURATE RIGHT OF WAY AND ACCESS DATA,
CONTACT RIGHT OF WAY RECORD MAPS AT DISTRICT OFFICE.

Dist	COUNTY	ROUTE	POST MILES TOTAL PROJECT	SHEET No.	TOTAL SHEETS
04	Sol	80	R10.4/21.12		

REGISTERED CIVIL ENGINEER DATE

PLANS APPROVAL DATE

REGISTERED PROFESSIONAL ENGINEER M. R. AYUPAN No. 41730 Exp. 03/31/16 CIVIL STATE OF CALIFORNIA

THE STATE OF CALIFORNIA OR ITS OFFICERS OR AGENTS SHALL NOT BE RESPONSIBLE FOR THE ACCURACY OR COMPLETENESS OF SCANNED COPIES OF THIS PLAN SHEET.

MARK THOMAS & COMPANY, INC.
1960 ZANKER ROAD
SAN JOSE, CA 95112

SOLANO TRANSPORTATION AUTHORITY
ONE HARBOR CENTER, SUITE 130
SUISUN CITY, CA 94585

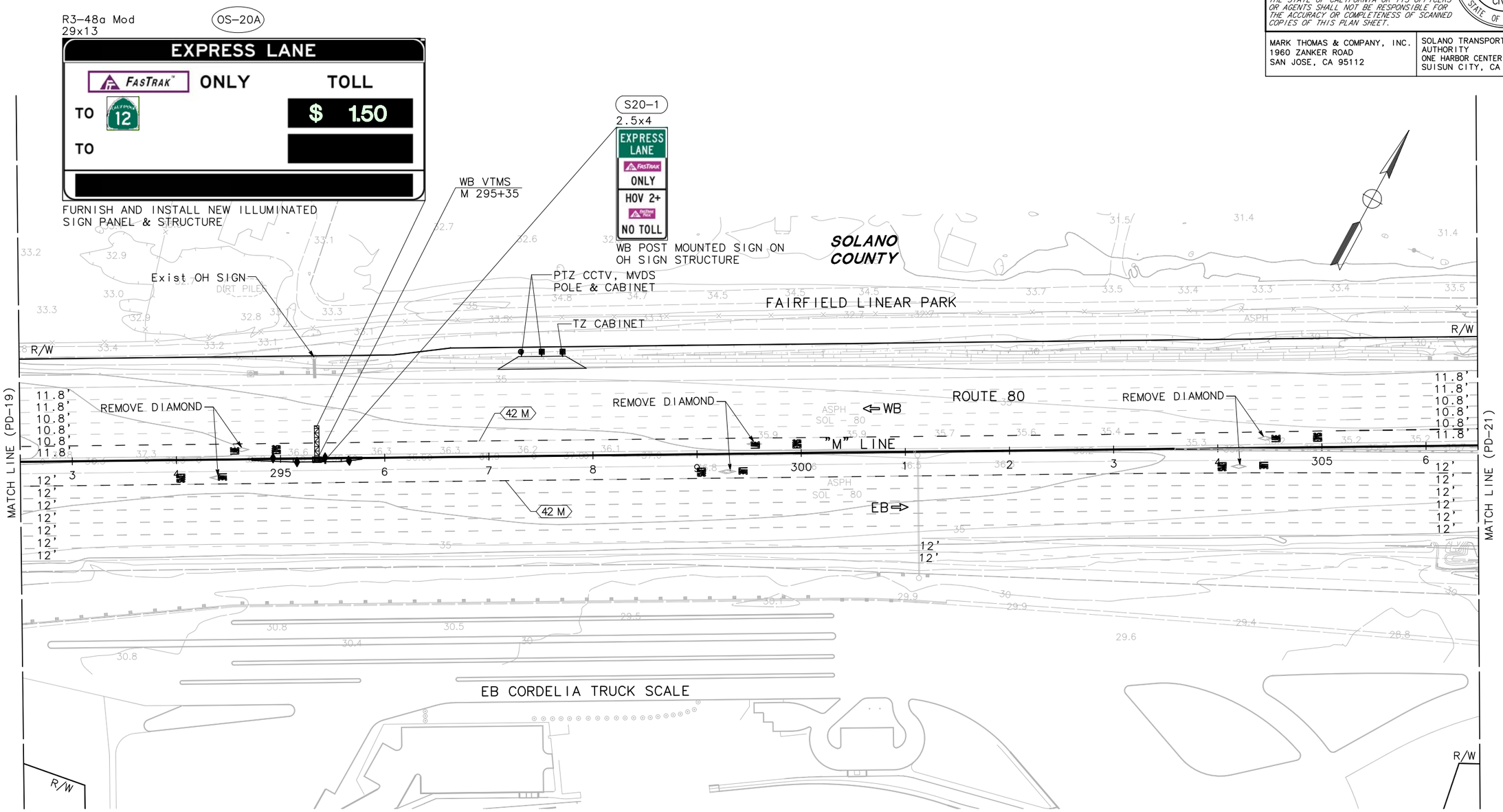

PAVEMENT DELINEATION AND SIGN PLAN

SCALE: 1"=50'

PD-20

APPROVED FOR PAVEMENT DELINEATION AND SIGN WORK ONLY

FOR NOTES, ABBREVIATIONS AND LEGEND, SEE SHEET U-1

REVISED BY | DATE REVISED

MAHSHID MALEKI | ADMAS ZEWDIE

CALCULATED-DESIGNED BY | CHECKED BY

CONSULTANT FUNCTIONAL SUPERVISOR: MARILOU R. AYUPAN

STATE OF CALIFORNIA - DEPARTMENT OF TRANSPORTATION

Caltrans

LAST REVISION 00-00-00 | DATE PLOTTED => 1-15-2015 | TIME PLOTTED => 9:07 AM

NOTE:

FOR ACCURATE RIGHT OF WAY AND ACCESS DATA,
CONTACT RIGHT OF WAY RECORD MAPS AT DISTRICT OFFICE.

Dist	COUNTY	ROUTE	POST MILES TOTAL PROJECT	SHEET No.	TOTAL SHEETS
04	Sol	80	R10.4/21.12		

REGISTERED CIVIL ENGINEER DATE

PLANS APPROVAL DATE

REGISTERED PROFESSIONAL ENGINEER
M. R. AYUPAN
No. 41730
Exp. 03/31/16
CIVIL
STATE OF CALIFORNIA

THE STATE OF CALIFORNIA OR ITS OFFICERS OR AGENTS SHALL NOT BE RESPONSIBLE FOR THE ACCURACY OR COMPLETENESS OF SCANNED COPIES OF THIS PLAN SHEET.

MARK THOMAS & COMPANY, INC.
1960 ZANKER ROAD
SAN JOSE, CA 95112

SOLANO TRANSPORTATION AUTHORITY
ONE HARBOR CENTER, SUITE 130
SUISUN CITY, CA 94585

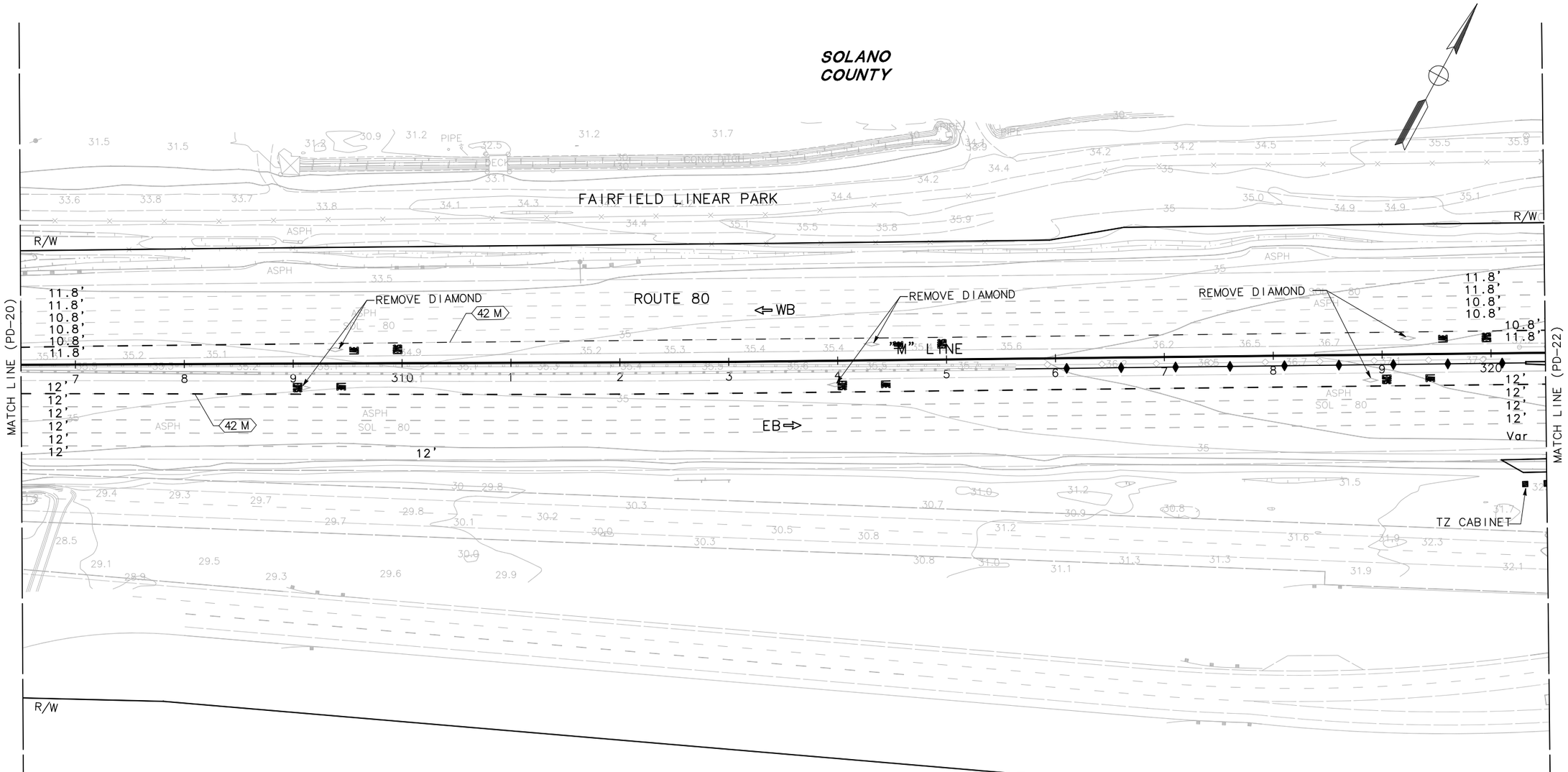

PAVEMENT DELINEATION AND SIGN PLAN

SCALE: 1"=50'

PD-21

APPROVED FOR PAVEMENT DELINEATION AND SIGN WORK ONLY

FOR NOTES, ABBREVIATIONS AND LEGEND, SEE SHEET U-1

STATE OF CALIFORNIA – DEPARTMENT OF TRANSPORTATION

Caltrans

CONSULTANT FUNCTIONAL SUPERVISOR: MARILOU R. AYUPAN

CALCULATED-DESIGNED BY: MAHSHID MALEKI

CHECKED BY: ADMAS ZEWDIE

REVISED BY

DATE REVISED

LAST REVISION 00-00-00

DATE PLOTTED => 1-15-2015
TIME PLOTTED => 9:14 AM

NOTE:

FOR ACCURATE RIGHT OF WAY AND ACCESS DATA,
CONTACT RIGHT OF WAY RECORD MAPS AT DISTRICT OFFICE.

Dist	COUNTY	ROUTE	POST MILES TOTAL PROJECT	SHEET No.	TOTAL SHEETS
04	Sol	80	R10.4/21.12		

REGISTERED CIVIL ENGINEER DATE

PLANS APPROVAL DATE

PROFESSIONAL ENGINEER REGISTERED M. R. AYUPAN No. 41730 Exp. 03/31/16 CIVIL STATE OF CALIFORNIA

THE STATE OF CALIFORNIA OR ITS OFFICERS OR AGENTS SHALL NOT BE RESPONSIBLE FOR THE ACCURACY OR COMPLETENESS OF SCANNED COPIES OF THIS PLAN SHEET.

MARK THOMAS & COMPANY, INC.
1960 ZANKER ROAD
SAN JOSE, CA 95112

SOLANO TRANSPORTATION AUTHORITY
ONE HARBOR CENTER, SUITE 130
SUISUN CITY, CA 94585

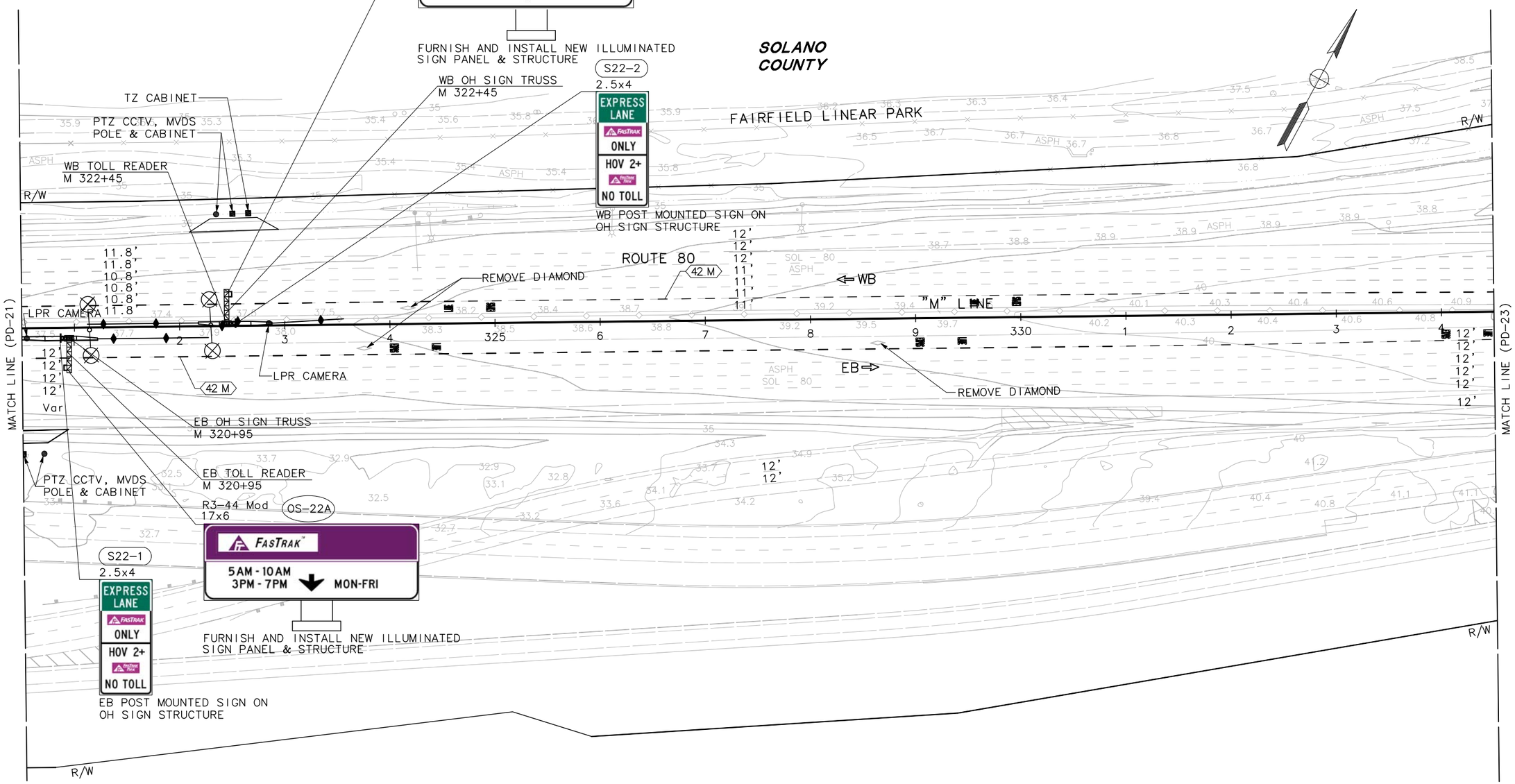

APPROVED FOR PAVEMENT DELINEATION AND SIGN WORK ONLY

FOR NOTES, ABBREVIATIONS AND LEGEND, SEE SHEET U-1

PAVEMENT DELINEATION AND SIGN PLAN

PD-22

SCALE: 1"=50'

STATE OF CALIFORNIA - DEPARTMENT OF TRANSPORTATION

Caltrans

CONSULTANT FUNCTIONAL SUPERVISOR: MARILOU R. AYUPAN

CALCULATED-DESIGNED BY: MAHSHID MALEKI

CHECKED BY: ADMAS ZEWDIE

REVISED BY

DATE REVISED

LAST REVISION 00-00-00

DATE PLOTTED => 1-15-2015
TIME PLOTTED => 9:21 AM

BORDER LAST REVISED 7/2/2010

USERNAME => Vswaminathan
DGN FILE => SJ-11101-Phase 1 - Project Report - S22.dwg

RELATIVE BORDER SCALE IS IN INCHES 0 1 2 3

UNIT 0000

PROJECT NUMBER & PHASE 0412000332

NOTE:

FOR ACCURATE RIGHT OF WAY AND ACCESS DATA,
CONTACT RIGHT OF WAY RECORD MAPS AT DISTRICT OFFICE.

Dist	COUNTY	ROUTE	POST MILES TOTAL PROJECT	SHEET No.	TOTAL SHEETS
04	Sol	80	R10.4/21.12		

REGISTERED CIVIL ENGINEER DATE

PLANS APPROVAL DATE

REGISTERED PROFESSIONAL ENGINEER
M. R. AYUPAN
No. 41730
Exp. 03/31/16
CIVIL
STATE OF CALIFORNIA

THE STATE OF CALIFORNIA OR ITS OFFICERS OR AGENTS SHALL NOT BE RESPONSIBLE FOR THE ACCURACY OR COMPLETENESS OF SCANNED COPIES OF THIS PLAN SHEET.

MARK THOMAS & COMPANY, INC.
1960 ZANKER ROAD
SAN JOSE, CA 95112

SOLANO TRANSPORTATION AUTHORITY
ONE HARBOR CENTER, SUITE 130
SUISUN CITY, CA 94585

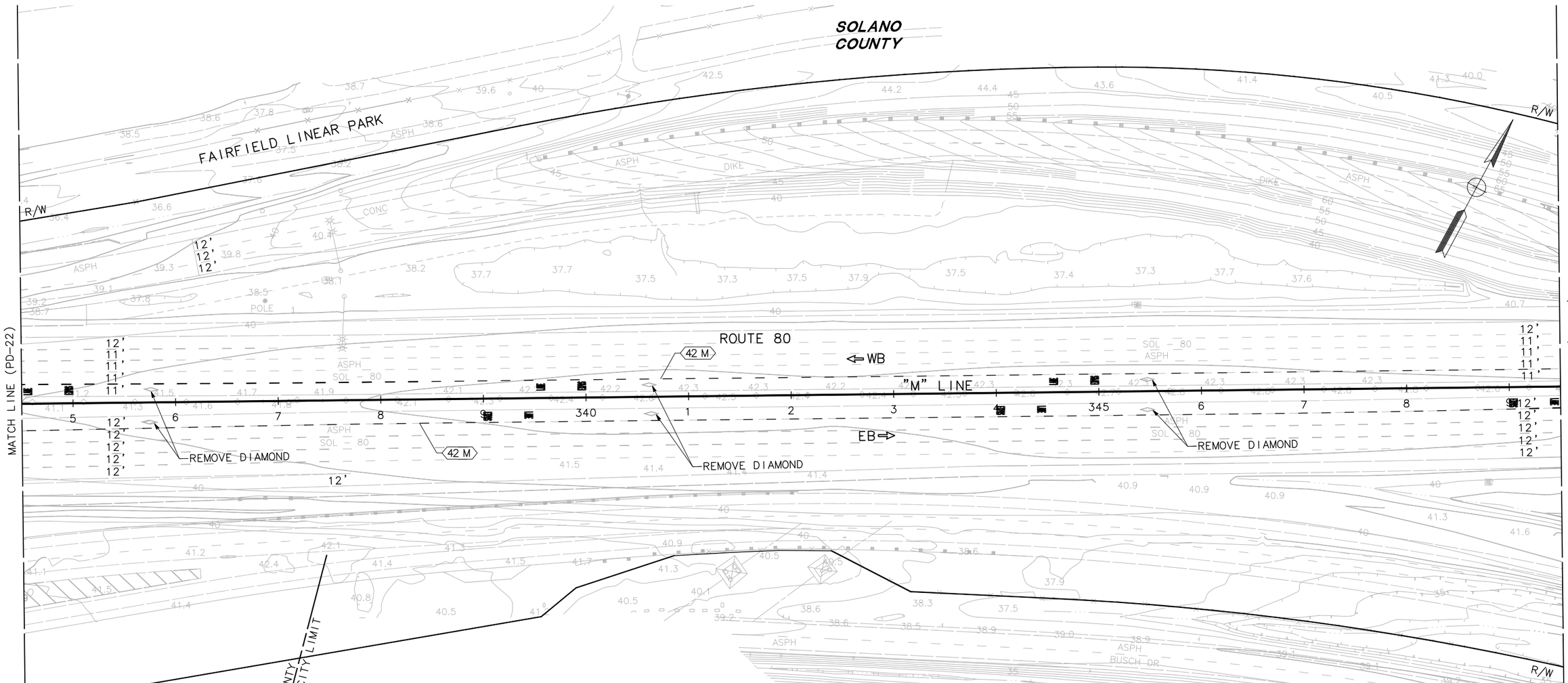

APPROVED FOR PAVEMENT DELINEATION AND SIGN WORK ONLY

FOR NOTES, ABBREVIATIONS AND LEGEND, SEE SHEET U-1

PAVEMENT DELINEATION AND SIGN PLAN PD-23

SCALE: 1"=50'

STATE OF CALIFORNIA - DEPARTMENT OF TRANSPORTATION

Caltrans

CONSULTANT FUNCTIONAL SUPERVISOR: MARILOU R. AYUPAN

CALCULATED-DESIGNED BY: MAHSHID MALEKI

CHECKED BY: ADMAS ZEWDIE

REVISED BY

DATE REVISED

LAST REVISION 00-00-00

DATE PLOTTED => 1-15-2015
TIME PLOTTED => 9:25 AM

BORDER LAST REVISED 7/2/2010

USERNAME => Vswaminathan
DGN FILE => SJ-11101-Phase 1 - Project Report - S23.dwg

RELATIVE BORDER SCALE IS IN INCHES 0 1 2 3

UNIT 0000

PROJECT NUMBER & PHASE 0412000332

Dist	COUNTY	ROUTE	POST MILES TOTAL PROJECT	SHEET No.	TOTAL SHEETS
04	Sol	80	R10.4/21.12		

REGISTERED CIVIL ENGINEER DATE

PLANS APPROVAL DATE

PROFESSIONAL ENGINEER — REGISTERED — M. R. AYUPAN — No. 41730 — Exp. 03/31/16 — CIVIL — STATE OF CALIFORNIA

THE STATE OF CALIFORNIA OR ITS OFFICERS OR AGENTS SHALL NOT BE RESPONSIBLE FOR THE ACCURACY OR COMPLETENESS OF SCANNED COPIES OF THIS PLAN SHEET.

MARK THOMAS & COMPANY, INC.
1960 ZANKER ROAD
SAN JOSE, CA 95112

SOLANO TRANSPORTATION AUTHORITY
ONE HARBOR CENTER, SUITE 130
SUISUN CITY, CA 94585

NOTE:

FOR ACCURATE RIGHT OF WAY AND ACCESS DATA, CONTACT RIGHT OF WAY RECORD MAPS AT DISTRICT OFFICE.

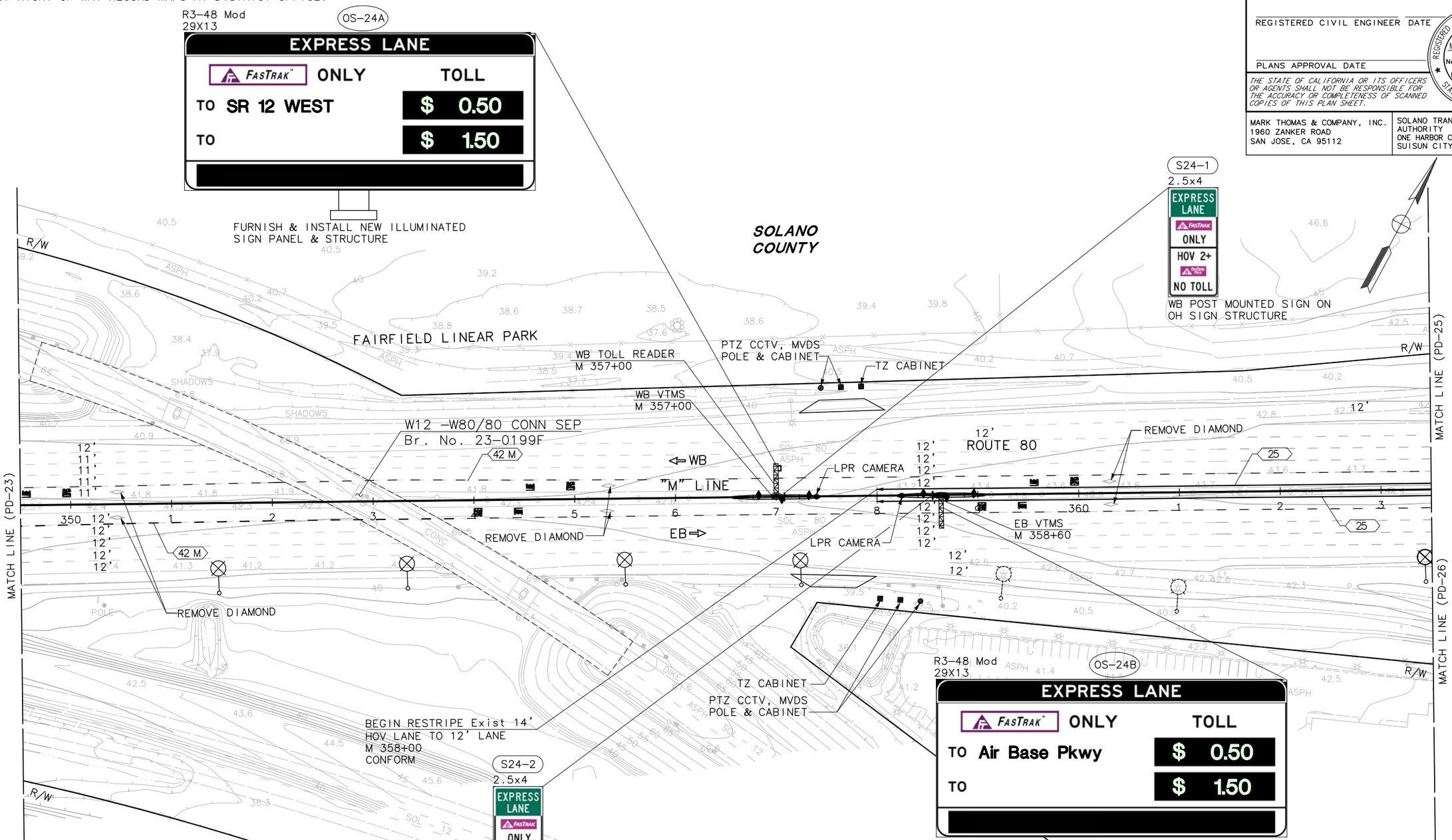

APPROVED FOR PAVEMENT DELINEATION AND SIGN WORK ONLY

FOR NOTES, ABBREVIATIONS AND LEGEND, SEE SHEET U-1

PAVEMENT DELINEATION AND SIGN PLAN

SCALE: 1"=50'

PD-24

STATE OF CALIFORNIA - DEPARTMENT OF TRANSPORTATION

Caltrans

CONSULTANT FUNCTIONAL SUPERVISOR: MARILOU R. AYUPAN

CALCULATED-DESIGNED BY: MAHSHID MALEKI

CHECKED BY: ADMAS ZEWDIE

REVISED BY

DATE REVISED

LAST REVISION 00-00-00

DATE PLOTTED => 1-15-2015

TIME PLOTTED => 9:29 AM

BORDER LAST REVISED 7/2/2010

USERNAME => Vswaminathan

DGN FILE => SJ-11101-Phase 1 - Project Report - S24.dwg

RELATIVE BORDER SCALE IS IN INCHES 0 1 2 3

UNIT 0000

PROJECT NUMBER & PHASE 0412000332

NOTE:

FOR ACCURATE RIGHT OF WAY AND ACCESS DATA,
CONTACT RIGHT OF WAY RECORD MAPS AT DISTRICT OFFICE.

Dist	COUNTY	ROUTE	POST MILES TOTAL PROJECT	SHEET No.	TOTAL SHEETS
04	Sol	80	R10.4/21.12		

REGISTERED CIVIL ENGINEER DATE

PLANS APPROVAL DATE

REGISTERED PROFESSIONAL ENGINEER
M. R. AYUPAN
No. 41730
Exp. 03/31/16
CIVIL
STATE OF CALIFORNIA

THE STATE OF CALIFORNIA OR ITS OFFICERS OR AGENTS SHALL NOT BE RESPONSIBLE FOR THE ACCURACY OR COMPLETENESS OF SCANNED COPIES OF THIS PLAN SHEET.

MARK THOMAS & COMPANY, INC.
1960 ZANKER ROAD
SAN JOSE, CA 95112

SOLANO TRANSPORTATION AUTHORITY
ONE HARBOR CENTER, SUITE 130
SUISUN CITY, CA 94585

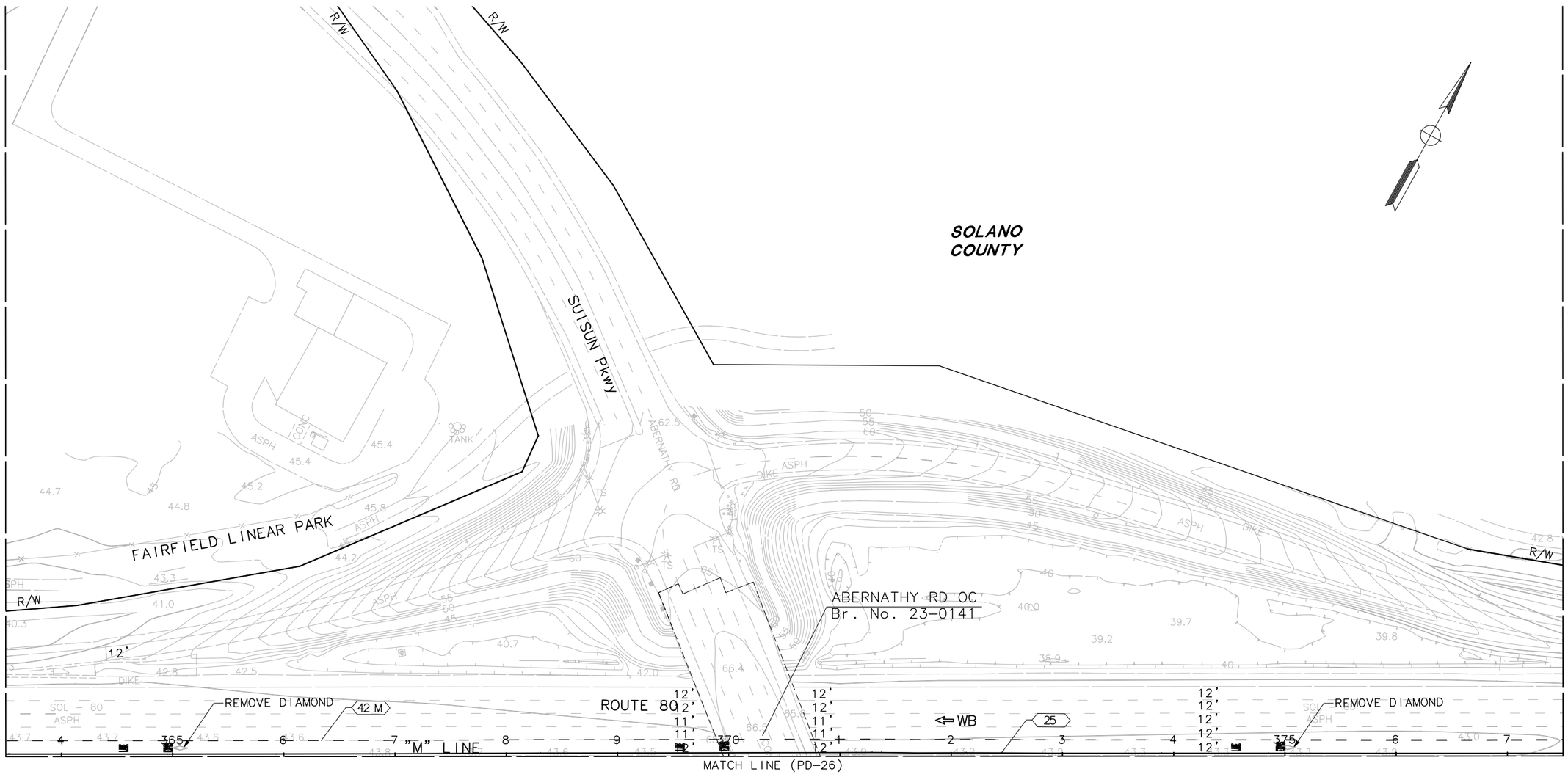

PAVEMENT DELINEATION AND SIGN PLAN

SCALE: 1"=50'

PD-25

APPROVED FOR PAVEMENT DELINEATION AND SIGN WORK ONLY

FOR NOTES, ABBREVIATIONS AND LEGEND, SEE SHEET U-1

STATE OF CALIFORNIA - DEPARTMENT OF TRANSPORTATION

Caltrans

CONSULTANT FUNCTIONAL SUPERVISOR: MARILOU R. AYUPAN

CALCULATED-DESIGNED BY: MAHSHID MALEKI

CHECKED BY: ADMAS ZEWDIE

REVISED BY

DATE REVISED

LAST REVISION 00-00-00

DATE PLOTTED => 1-15-2015
TIME PLOTTED => 9:34 AM

NOTE:

FOR ACCURATE RIGHT OF WAY AND ACCESS DATA,
CONTACT RIGHT OF WAY RECORD MAPS AT DISTRICT OFFICE.

Dist	COUNTY	ROUTE	POST MILES TOTAL PROJECT	SHEET No.	TOTAL SHEETS
04	Sol	80	R10.4/21.12		

REGISTERED CIVIL ENGINEER DATE

PLANS APPROVAL DATE

REGISTERED PROFESSIONAL ENGINEER M. R. AYUPAN No. 41730 Exp. 03/31/16 CIVIL STATE OF CALIFORNIA

THE STATE OF CALIFORNIA OR ITS OFFICERS OR AGENTS SHALL NOT BE RESPONSIBLE FOR THE ACCURACY OR COMPLETENESS OF SCANNED COPIES OF THIS PLAN SHEET.

MARK THOMAS & COMPANY, INC.
1960 ZANKER ROAD
SAN JOSE, CA 95112

SOLANO TRANSPORTATION AUTHORITY
ONE HARBOR CENTER, SUITE 130
SUISUN CITY, CA 94585

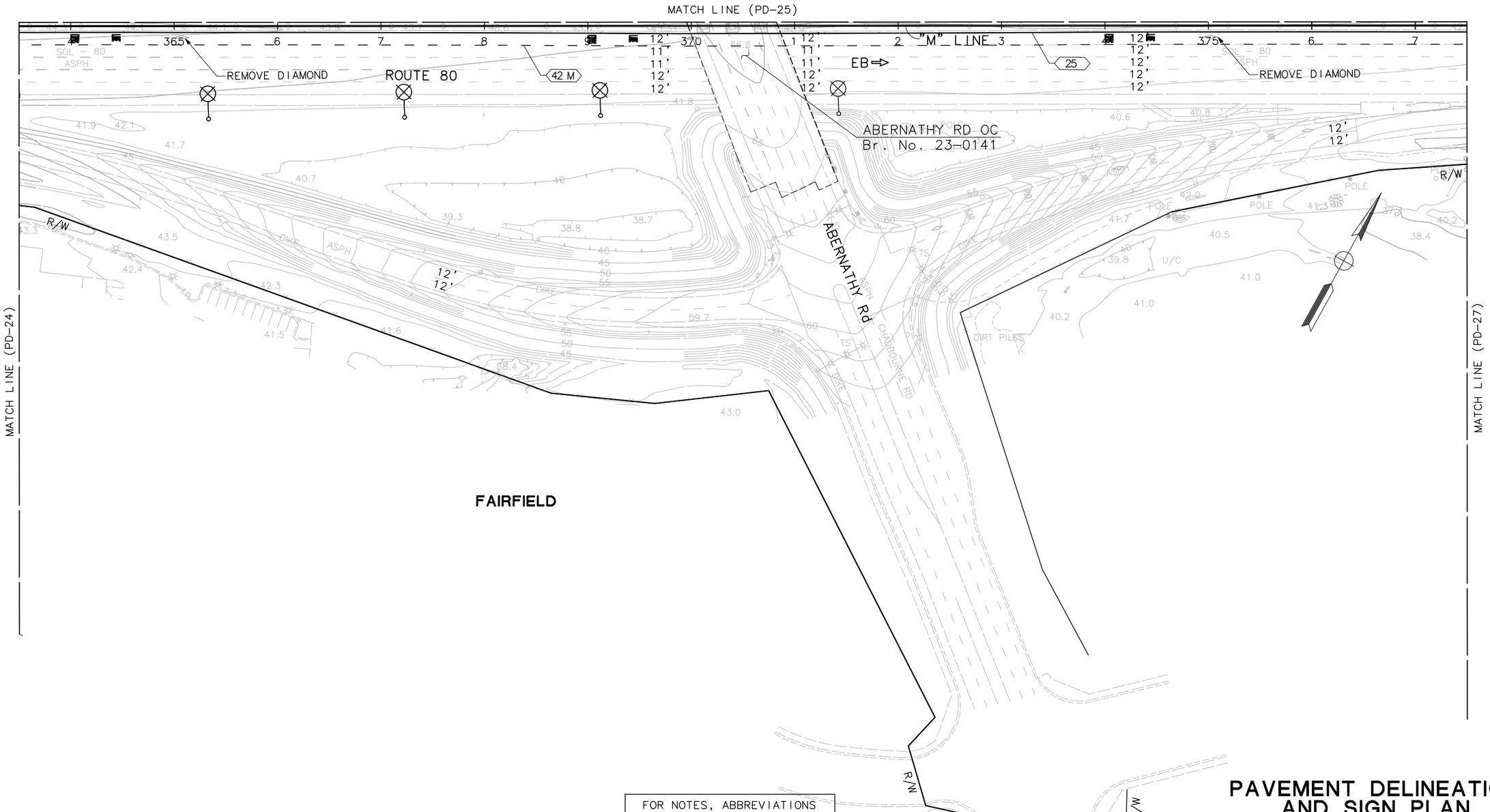

FOR NOTES, ABBREVIATIONS AND LEGEND, SEE SHEET U-1

APPROVED FOR PAVEMENT DELINEATION AND SIGN WORK ONLY

PAVEMENT DELINEATION AND SIGN PLAN

SCALE: 1"=50'

PD-26

STATE OF CALIFORNIA - DEPARTMENT OF TRANSPORTATION

Caltrans

CONSULTANT FUNCTIONAL SUPERVISOR: MARILOU R. AYUPAN

CALCULATED-DESIGNED BY: MAHSHID MALEKI

CHECKED BY: ADMAS ZEWDIE

REVISED BY

DATE REVISED

LAST REVISION 00-00-00

DATE PLOTTED => 1-15-2015
TIME PLOTTED => 9:40 AM

NOTE:

FOR ACCURATE RIGHT OF WAY AND ACCESS DATA,
CONTACT RIGHT OF WAY RECORD MAPS AT DISTRICT OFFICE.

Dist	COUNTY	ROUTE	POST MILES TOTAL PROJECT	SHEET No.	TOTAL SHEETS
04	Sol	80	R10.4/21.12		

REGISTERED CIVIL ENGINEER DATE

PLANS APPROVAL DATE

REGISTERED PROFESSIONAL ENGINEER M. R. AYUPAN No. 41730 Exp. 03/31/16 CIVIL STATE OF CALIFORNIA

THE STATE OF CALIFORNIA OR ITS OFFICERS OR AGENTS SHALL NOT BE RESPONSIBLE FOR THE ACCURACY OR COMPLETENESS OF SCANNED COPIES OF THIS PLAN SHEET.

MARK THOMAS & COMPANY, INC.
1960 ZANKER ROAD
SAN JOSE, CA 95112

SOLANO TRANSPORTATION AUTHORITY
ONE HARBOR CENTER, SUITE 130
SUISUN CITY, CA 94585

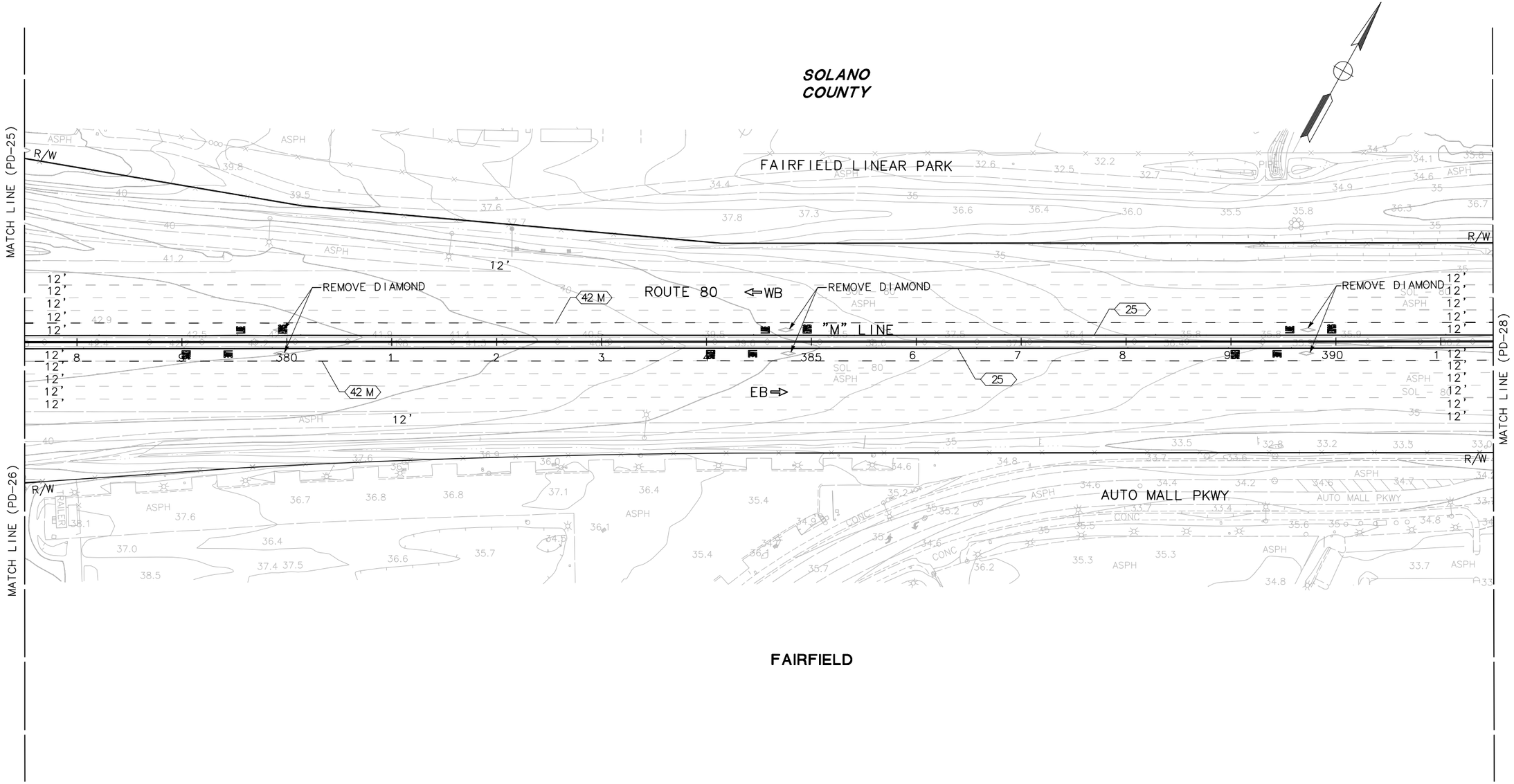

APPROVED FOR PAVEMENT DELINEATION AND SIGN WORK ONLY

FOR NOTES, ABBREVIATIONS AND LEGEND, SEE SHEET U-1

PAVEMENT DELINEATION AND SIGN PLAN

PD-27

SCALE: 1"=50'

STATE OF CALIFORNIA - DEPARTMENT OF TRANSPORTATION

Caltrans

CONSULTANT FUNCTIONAL SUPERVISOR: MARILOU R. AYUPAN

CALCULATED-DESIGNED BY: MAHSHID MALEKI

CHECKED BY: ADMAS ZEWDIE

REVISED BY

DATE REVISED

LAST REVISION 00-00-00

DATE PLOTTED => 1-15-2015
TIME PLOTTED => 9:44 AM

NOTE:

FOR ACCURATE RIGHT OF WAY AND ACCESS DATA,
CONTACT RIGHT OF WAY RECORD MAPS AT DISTRICT OFFICE.

Dist	COUNTY	ROUTE	POST MILES TOTAL PROJECT	SHEET No.	TOTAL SHEETS
04	Sol	80	R10.4/21.12		

REGISTERED CIVIL ENGINEER DATE

PLANS APPROVAL DATE

REGISTERED PROFESSIONAL ENGINEER
M. R. AYUPAN
No. 41730
Exp. 03/31/16
CIVIL
STATE OF CALIFORNIA

THE STATE OF CALIFORNIA OR ITS OFFICERS OR AGENTS SHALL NOT BE RESPONSIBLE FOR THE ACCURACY OR COMPLETENESS OF SCANNED COPIES OF THIS PLAN SHEET.

MARK THOMAS & COMPANY, INC.
1960 ZANKER ROAD
SAN JOSE, CA 95112

SOLANO TRANSPORTATION AUTHORITY
ONE HARBOR CENTER, SUITE 130
SUISUN CITY, CA 94585

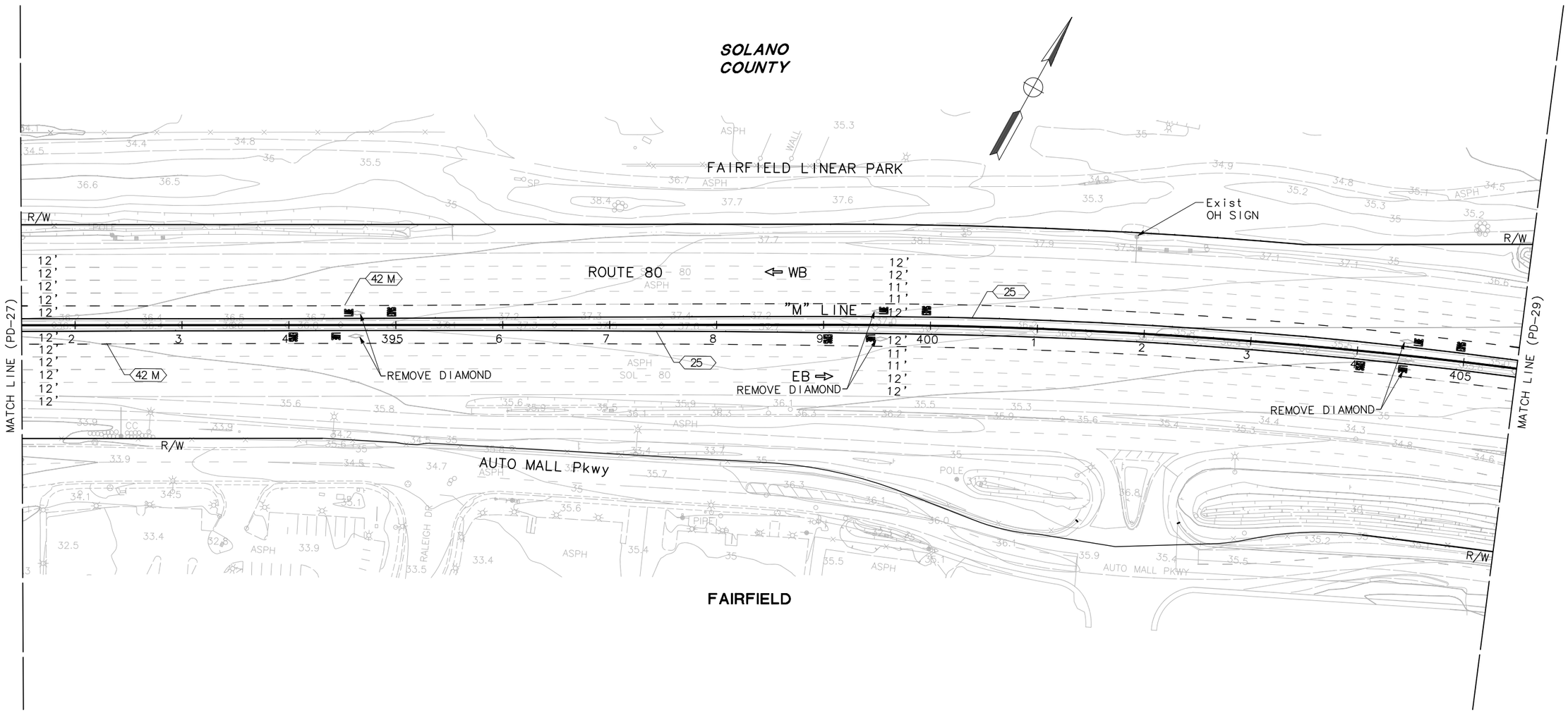

PAVEMENT DELINEATION AND SIGN PLAN

SCALE: 1"=50'

PD-28

APPROVED FOR PAVEMENT DELINEATION AND SIGN WORK ONLY

FOR NOTES, ABBREVIATIONS AND LEGEND, SEE SHEET U-1

STATE OF CALIFORNIA – DEPARTMENT OF TRANSPORTATION

Caltrans

CONSULTANT FUNCTIONAL SUPERVISOR: MARILOU R. AYUPAN

CALCULATED-DESIGNED BY: MAHSHID MALEKI

CHECKED BY: ADMAS ZEWDIE

REVISED BY

DATE REVISED

LAST REVISION 00-00-00

DATE PLOTTED => 1-15-2015
TIME PLOTTED => 9:48 AM

NOTE:

FOR ACCURATE RIGHT OF WAY AND ACCESS DATA,
CONTACT RIGHT OF WAY RECORD MAPS AT DISTRICT OFFICE.

Dist	COUNTY	ROUTE	POST MILES TOTAL PROJECT	SHEET No.	TOTAL SHEETS
04	Sol	80	R10.4/21.12		

REGISTERED CIVIL ENGINEER DATE

PLANS APPROVAL DATE

REGISTERED PROFESSIONAL ENGINEER M. R. AYUPAN No. 41730 Exp. 03/31/16 CIVIL STATE OF CALIFORNIA

THE STATE OF CALIFORNIA OR ITS OFFICERS OR AGENTS SHALL NOT BE RESPONSIBLE FOR THE ACCURACY OR COMPLETENESS OF SCANNED COPIES OF THIS PLAN SHEET.

MARK THOMAS & COMPANY, INC.
1960 ZANKER ROAD
SAN JOSE, CA 95112

SOLANO TRANSPORTATION AUTHORITY
ONE HARBOR CENTER, SUITE 130
SUISUN CITY, CA 94585

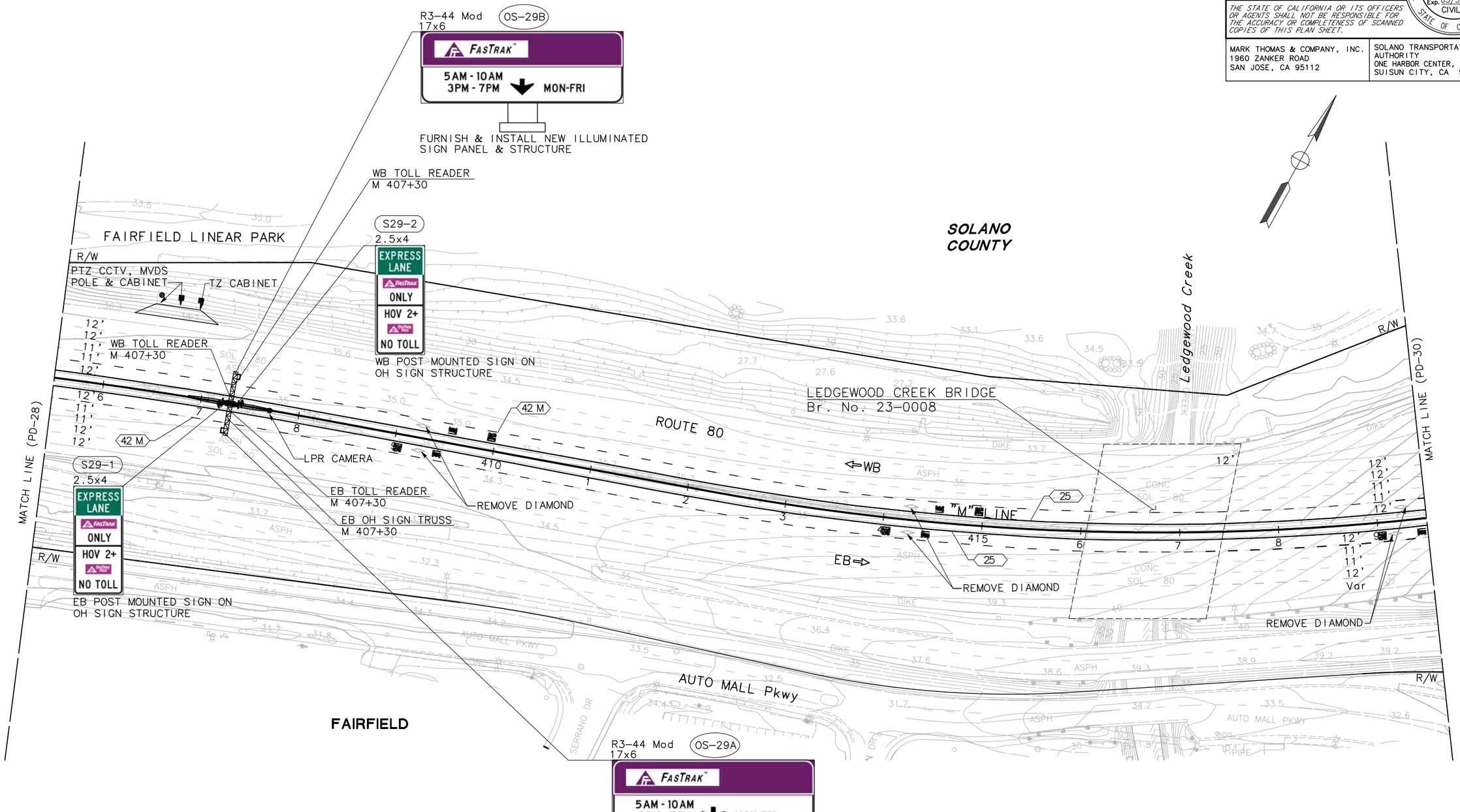

APPROVED FOR PAVEMENT DELINEATION AND SIGN WORK ONLY

FOR NOTES, ABBREVIATIONS AND LEGEND, SEE SHEET U-1

PAVEMENT DELINEATION AND SIGN PLAN

SCALE: 1"=50'

PD-29

REVISED BY	DATE REVISED
MAHSHID MALEKI	ADMAS ZEWDIE

CALCULATED-DESIGNED BY | CHECKED BY

CONSULTANT FUNCTIONAL SUPERVISOR: MARILOU R. AYUPAN

STATE OF CALIFORNIA - DEPARTMENT OF TRANSPORTATION

Caltrans

LAST REVISION 00-00-00 | DATE PLOTTED => 1-15-2015 | TIME PLOTTED => 10:22 AM

NOTE:

FOR ACCURATE RIGHT OF WAY AND ACCESS DATA,
CONTACT RIGHT OF WAY RECORD MAPS AT DISTRICT OFFICE.

Dist	COUNTY	ROUTE	POST MILES TOTAL PROJECT	SHEET No.	TOTAL SHEETS
04	Sol	80	R10.4/21.12		

REGISTERED CIVIL ENGINEER DATE

PLANS APPROVAL DATE

REGISTERED PROFESSIONAL ENGINEER
M. R. AYUPAN
No. 41730
Exp. 03/31/16
CIVIL
STATE OF CALIFORNIA

THE STATE OF CALIFORNIA OR ITS OFFICERS OR AGENTS SHALL NOT BE RESPONSIBLE FOR THE ACCURACY OR COMPLETENESS OF SCANNED COPIES OF THIS PLAN SHEET.

MARK THOMAS & COMPANY, INC.
1960 ZANKER ROAD
SAN JOSE, CA 95112

SOLANO TRANSPORTATION AUTHORITY
ONE HARBOR CENTER, SUITE 130
SUISUN CITY, CA 94585

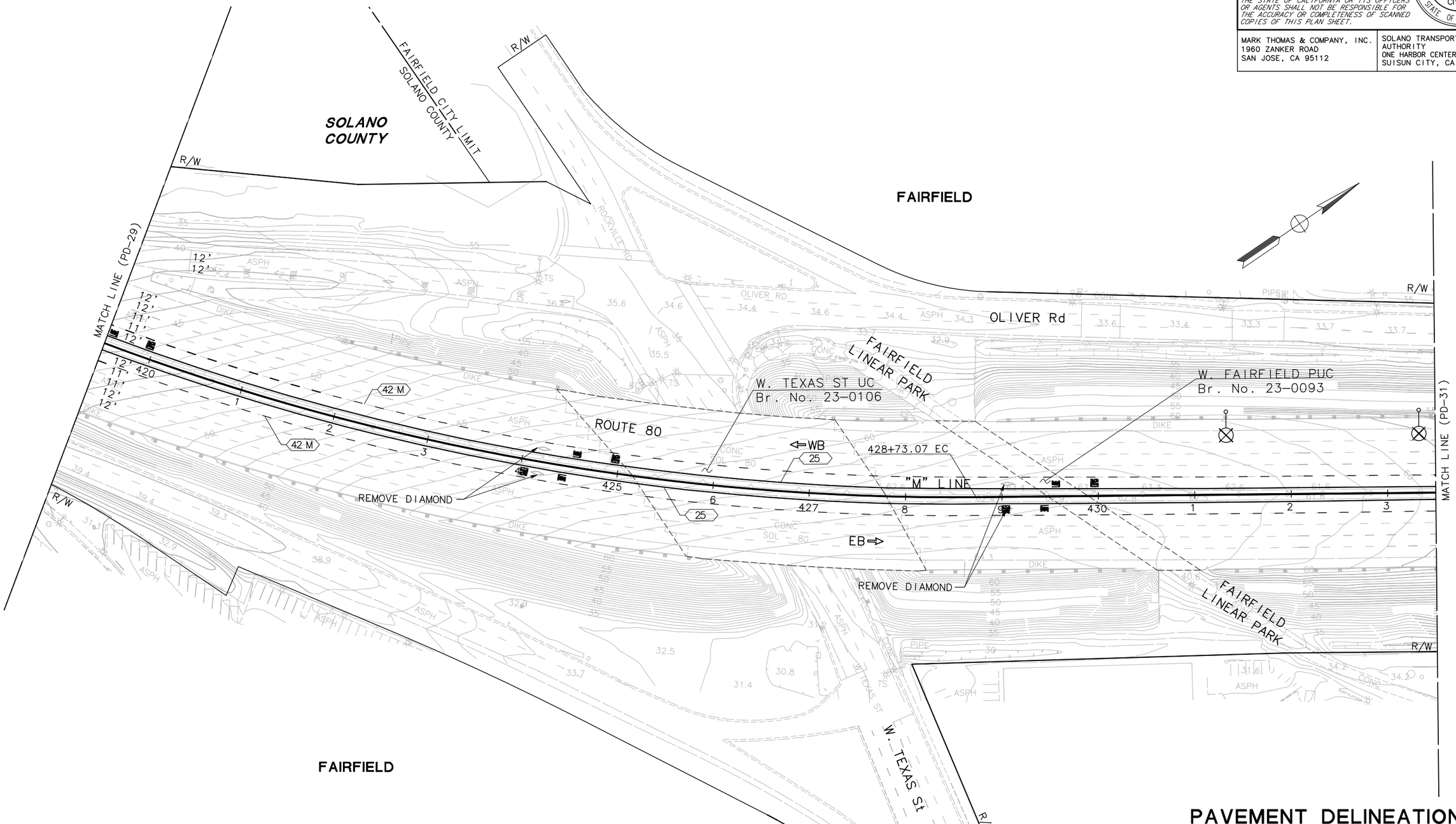

APPROVED FOR PAVEMENT DELINEATION AND SIGN WORK ONLY

FOR NOTES, ABBREVIATIONS AND LEGEND, SEE SHEET U-1

PAVEMENT DELINEATION AND SIGN PLAN

SCALE: 1"=50'

PD-30

STATE OF CALIFORNIA – DEPARTMENT OF TRANSPORTATION

Caltrans

CONSULTANT FUNCTIONAL SUPERVISOR: MARILOU R. AYUPAN

CALCULATED-DESIGNED BY: MAHSHID MALEKI

CHECKED BY: ADMAS ZEWDIE

REVISED BY

DATE REVISED

LAST REVISION 00-00-00

DATE PLOTTED => 1-15-2015
TIME PLOTTED => 10:26 AM

BORDER LAST REVISED 7/2/2010

USERNAME => Vswaminathan
DGN FILE => SJ-11101-Phase 1 – Project Report – S30.dwg

RELATIVE BORDER SCALE IS IN INCHES 0 1 2 3

UNIT 0000

PROJECT NUMBER & PHASE 0412000332

NOTE:

FOR ACCURATE RIGHT OF WAY AND ACCESS DATA,
CONTACT RIGHT OF WAY RECORD MAPS AT DISTRICT OFFICE.

Dist	COUNTY	ROUTE	POST MILES TOTAL PROJECT	SHEET No.	TOTAL SHEETS
04	Sol	80	R10.4/21.12		

REGISTERED CIVIL ENGINEER DATE

PLANS APPROVAL DATE

REGISTERED PROFESSIONAL ENGINEER M. R. AYUPAN No. 41730 Exp. 03/31/16 CIVIL STATE OF CALIFORNIA

THE STATE OF CALIFORNIA OR ITS OFFICERS OR AGENTS SHALL NOT BE RESPONSIBLE FOR THE ACCURACY OR COMPLETENESS OF SCANNED COPIES OF THIS PLAN SHEET.

MARK THOMAS & COMPANY, INC.
1960 ZANKER ROAD
SAN JOSE, CA 95112

SOLANO TRANSPORTATION AUTHORITY
ONE HARBOR CENTER, SUITE 130
SUISUN CITY, CA 94585

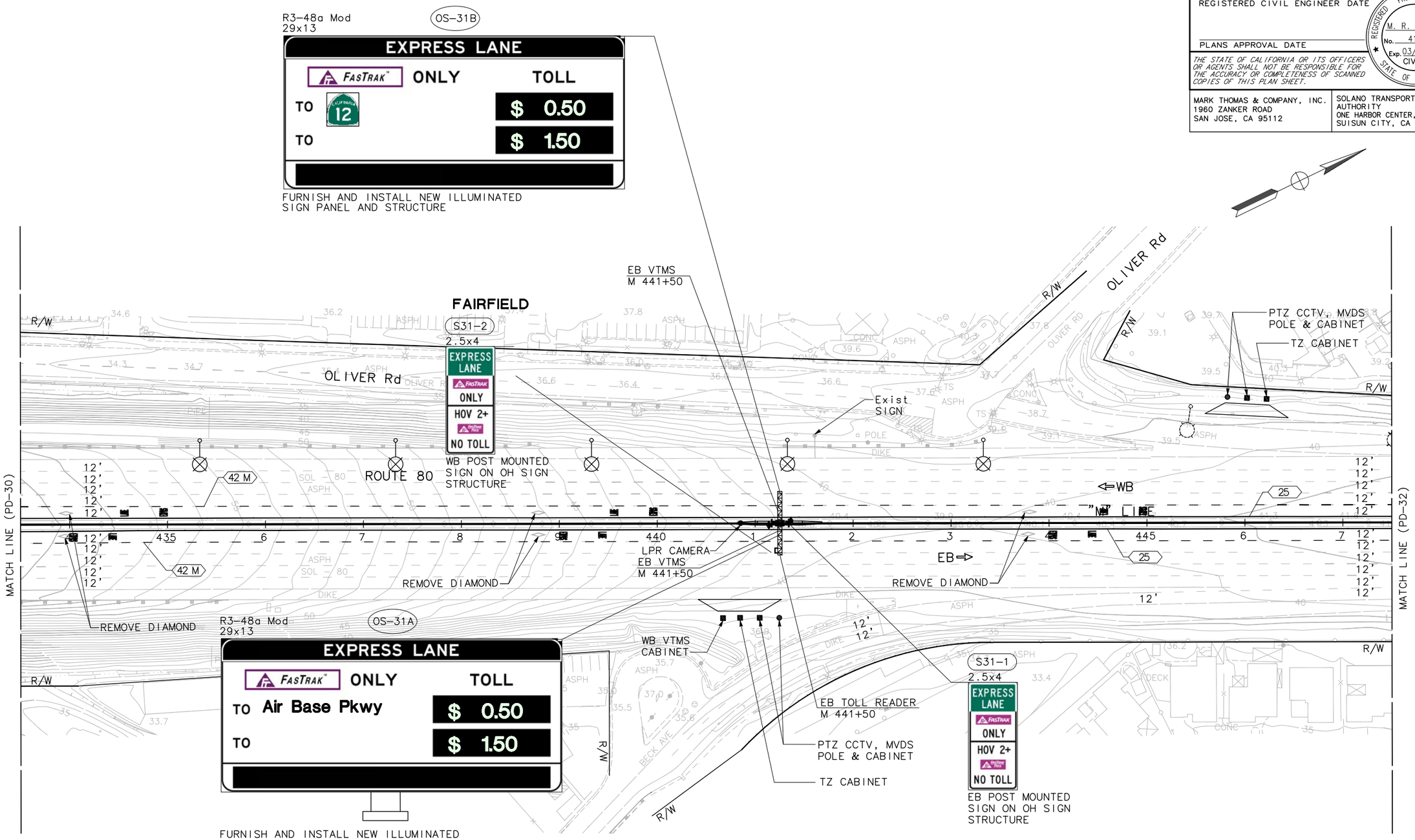

PAVEMENT DELINEATION AND SIGN PLAN

SCALE: 1"=50'

PD-31

APPROVED FOR PAVEMENT DELINEATION AND SIGN WORK ONLY

FOR NOTES, ABBREVIATIONS AND LEGEND, SEE SHEET U-1

STATE OF CALIFORNIA – DEPARTMENT OF TRANSPORTATION

Caltrans

CONSULTANT FUNCTIONAL SUPERVISOR: MARILOU R. AYUPAN

CALCULATED-DESIGNED BY: MAHSHID MALEKI

CHECKED BY: ADMAS ZEWDIE

REVISED BY

DATE REVISED

LAST REVISION 00-00-00 | DATE PLOTTED => 1-15-2015 | TIME PLOTTED => 10:33 AM

NOTE:

FOR ACCURATE RIGHT OF WAY AND ACCESS DATA,
CONTACT RIGHT OF WAY RECORD MAPS AT DISTRICT OFFICE.

Dist	COUNTY	ROUTE	POST MILES TOTAL PROJECT	SHEET No.	TOTAL SHEETS
04	Sol	80	R10.4/21.12		

REGISTERED CIVIL ENGINEER DATE

PLANS APPROVAL DATE

REGISTERED PROFESSIONAL ENGINEER
M. R. AYUPAN
No. 41730
Exp. 03/31/16
CIVIL
STATE OF CALIFORNIA

THE STATE OF CALIFORNIA OR ITS OFFICERS OR AGENTS SHALL NOT BE RESPONSIBLE FOR THE ACCURACY OR COMPLETENESS OF SCANNED COPIES OF THIS PLAN SHEET.

MARK THOMAS & COMPANY, INC.
1960 ZANKER ROAD
SAN JOSE, CA 95112

SOLANO TRANSPORTATION AUTHORITY
ONE HARBOR CENTER, SUITE 130
SUISUN CITY, CA 94585

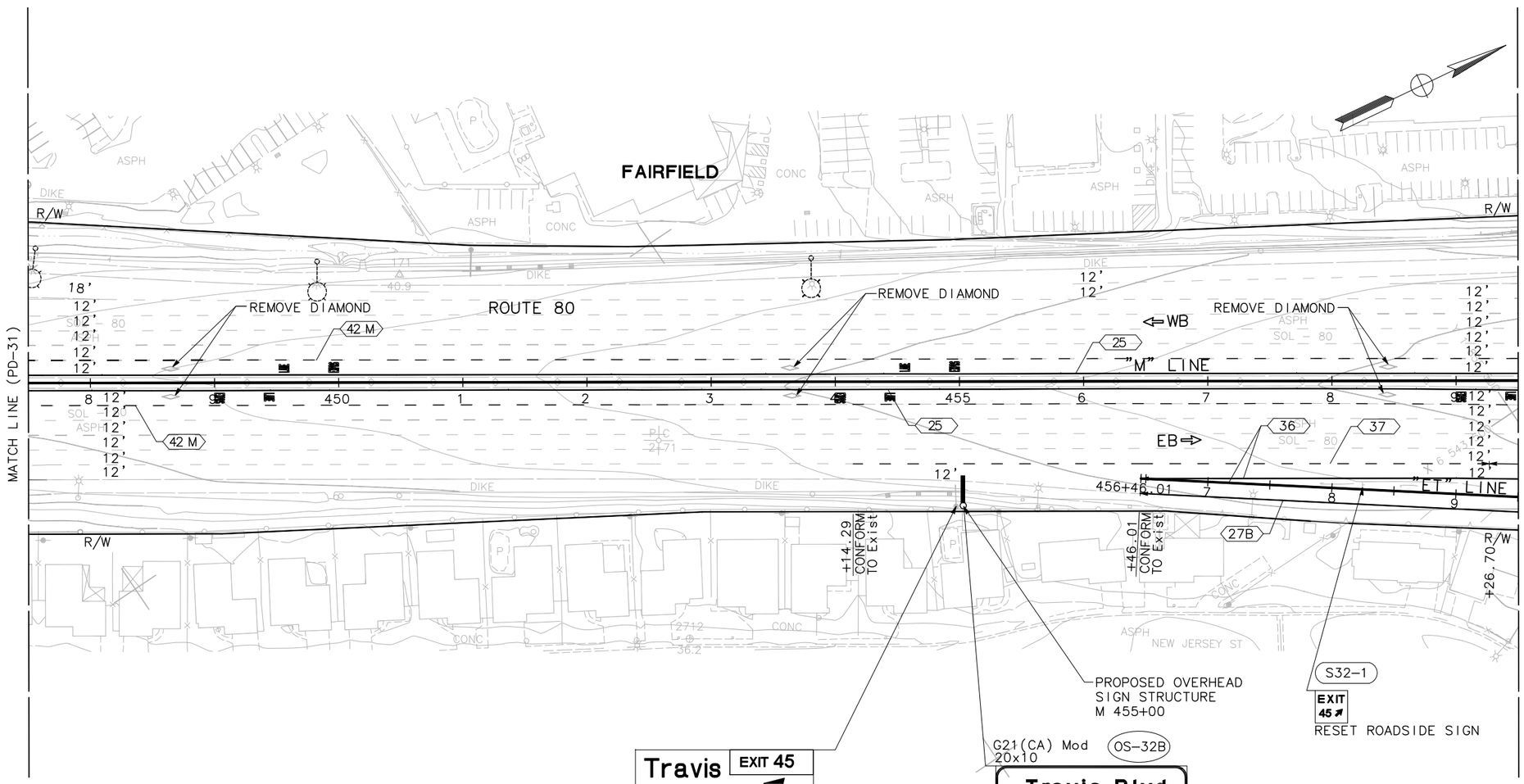

APPROVED FOR PAVEMENT DELINEATION AND SIGN WORK ONLY

FOR NOTES, ABBREVIATIONS AND LEGEND, SEE SHEET U-1

PAVEMENT DELINEATION AND SIGN PLAN

SCALE: 1"=50'

PD-32

REVISED BY	DATE REVISED

CALCULATED-DESIGNED BY: MAHSHID MALEKI
CHECKED BY: ADMAS ZEWDIE

CONSULTANT FUNCTIONAL SUPERVISOR: MARILOU R. AYUPAN

STATE OF CALIFORNIA - DEPARTMENT OF TRANSPORTATION
Caltrans

LAST REVISION 00-00-00
DATE PLOTTED => 1-15-2015
TIME PLOTTED => 10:39 AM

NOTE:

FOR ACCURATE RIGHT OF WAY AND ACCESS DATA,
CONTACT RIGHT OF WAY RECORD MAPS AT DISTRICT OFFICE.

Dist	COUNTY	ROUTE	POST MILES TOTAL PROJECT	SHEET No.	TOTAL SHEETS
04	Sol	80	R10.4/21.12		

REGISTERED CIVIL ENGINEER DATE

PLANS APPROVAL DATE

REGISTERED PROFESSIONAL ENGINEER M. R. AYUPAN No. 41730 Exp. 03/31/16 CIVIL STATE OF CALIFORNIA

THE STATE OF CALIFORNIA OR ITS OFFICERS OR AGENTS SHALL NOT BE RESPONSIBLE FOR THE ACCURACY OR COMPLETENESS OF SCANNED COPIES OF THIS PLAN SHEET.

MARK THOMAS & COMPANY, INC.
1960 ZANKER ROAD
SAN JOSE, CA 95112

SOLANO TRANSPORTATION AUTHORITY
ONE HARBOR CENTER, SUITE 130
SUISUN CITY, CA 94585

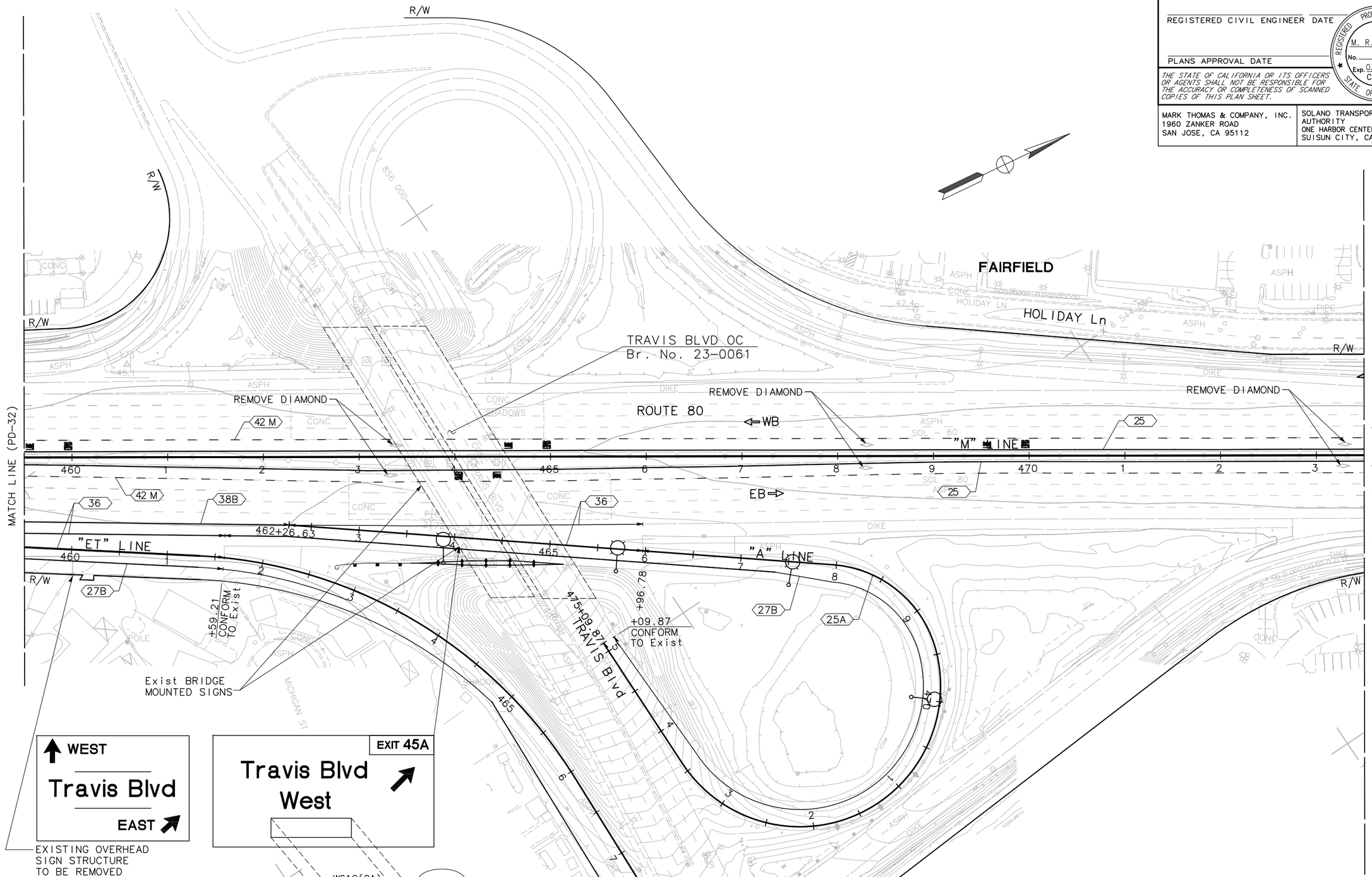

APPROVED FOR PAVEMENT DELINEATION AND SIGN WORK ONLY

FOR NOTES, ABBREVIATIONS AND LEGEND, SEE SHEET U-1

PAVEMENT DELINEATION AND SIGN PLAN

SCALE: 1"=50'

PD-33

REVISED BY	DATE REVISED

CALCULATED-DESIGNED BY: MAHSHID MALEKI
CHECKED BY: ADMAS ZEWDIE
SUPERVISOR: MARILOU R. AYUPAN
CONSULTANT FUNCTIONAL SUPERVISOR

STATE OF CALIFORNIA - DEPARTMENT OF TRANSPORTATION
Caltrans

LAST REVISION 00-00-00
DATE PLOTTED => 1-15-2015
TIME PLOTTED => 10:53 AM

NOTE:

FOR ACCURATE RIGHT OF WAY AND ACCESS DATA,
CONTACT RIGHT OF WAY RECORD MAPS AT DISTRICT OFFICE.

Dist	COUNTY	ROUTE	POST MILES TOTAL PROJECT	SHEET No.	TOTAL SHEETS
04	Sol	80	R10.4/21.12		

REGISTERED CIVIL ENGINEER DATE

PLANS APPROVAL DATE

PROFESSIONAL ENGINEER REGISTERED M. R. AYUPAN No. 41730 Exp. 03/31/16 CIVIL STATE OF CALIFORNIA

THE STATE OF CALIFORNIA OR ITS OFFICERS OR AGENTS SHALL NOT BE RESPONSIBLE FOR THE ACCURACY OR COMPLETENESS OF SCANNED COPIES OF THIS PLAN SHEET.

MARK THOMAS & COMPANY, INC.
1960 ZANKER ROAD
SAN JOSE, CA 95112

SOLANO TRANSPORTATION AUTHORITY
ONE HARBOR CENTER, SUITE 130
SUISUN CITY, CA 94585

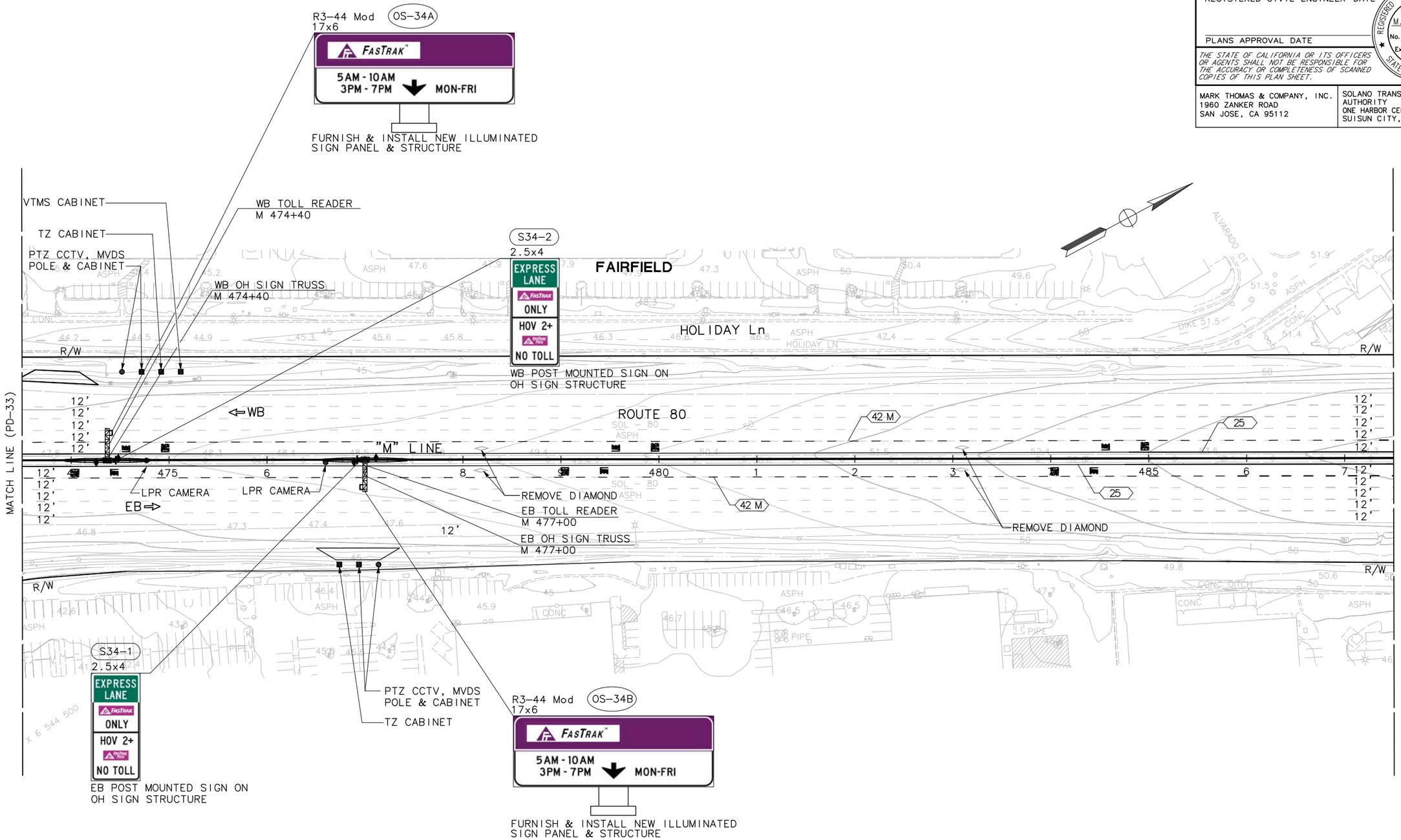

APPROVED FOR PAVEMENT DELINEATION AND SIGN WORK ONLY

FOR NOTES, ABBREVIATIONS AND LEGEND, SEE SHEET U-1

PAVEMENT DELINEATION AND SIGN PLAN

SCALE: 1"=50'

PD-34

STATE OF CALIFORNIA - DEPARTMENT OF TRANSPORTATION

Caltrans

CONSULTANT FUNCTIONAL SUPERVISOR: MARILOU R. AYUPAN

CALCULATED-DESIGNED BY: MAHSHID MALEKI

CHECKED BY: ADMAS ZEWDIE

REVISED BY

DATE REVISED

LAST REVISION 00-00-00

DATE PLOTTED => 1-15-2015
TIME PLOTTED => 11:03 AM

BORDER LAST REVISED 7/2/2010

USERNAME => Vswaminathan
DGN FILE => SJ-11101-Phase 1 - Project Report - S34.dwg

RELATIVE BORDER SCALE IS IN INCHES 0 1 2 3

UNIT 0000

PROJECT NUMBER & PHASE 0412000332

Dist	COUNTY	ROUTE	POST MILES TOTAL PROJECT	SHEET No.	TOTAL SHEETS
04	Sol	80	R10.4/21.12		

REGISTERED CIVIL ENGINEER DATE

PLANS APPROVAL DATE

PROFESSIONAL ENGINEER REGISTERED M. R. AYUPAN No. 41730 Exp. 03/31/16 CIVIL STATE OF CALIFORNIA

THE STATE OF CALIFORNIA OR ITS OFFICERS OR AGENTS SHALL NOT BE RESPONSIBLE FOR THE ACCURACY OR COMPLETENESS OF SCANNED COPIES OF THIS PLAN SHEET.

MARK THOMAS & COMPANY, INC.
1960 ZANKER ROAD
SAN JOSE, CA 95112

SOLANO TRANSPORTATION AUTHORITY
ONE HARBOR CENTER, SUITE 130
SUISUN CITY, CA 94585

R3-48a Mod
29x13

OS-35A

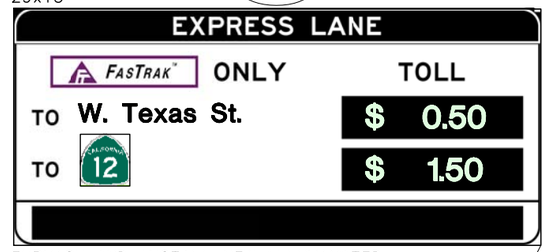

FURNISH AND INSTALL NEW ILLUMINATED SIGN PANEL & STRUCTURE

S35-1
2.5x4

WB POST MOUNTED SIGN ON OH SIGN STRUCTURE

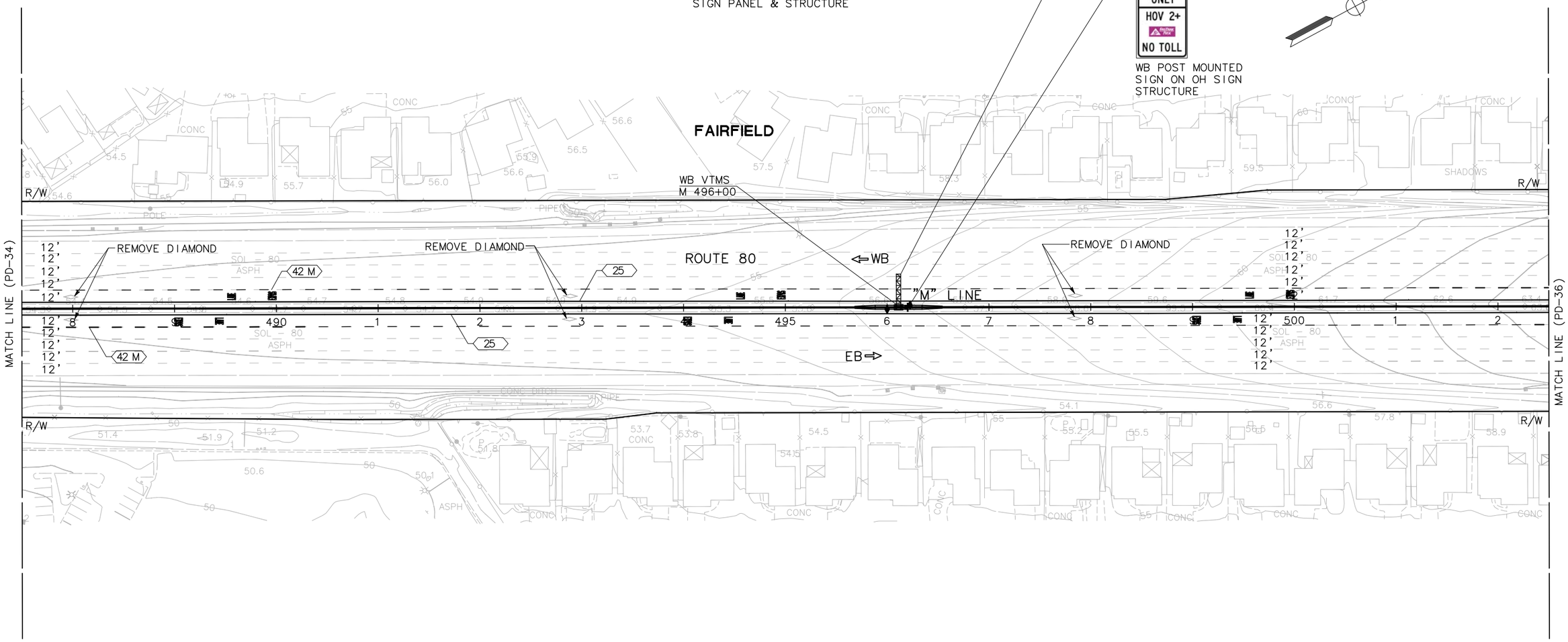

PAVEMENT DELINEATION AND SIGN PLAN

SCALE: 1"=50'

PD-35

APPROVED FOR PAVEMENT DELINEATION AND SIGN WORK ONLY

FOR NOTES, ABBREVIATIONS AND LEGEND, SEE SHEET U-1

STATE OF CALIFORNIA - DEPARTMENT OF TRANSPORTATION

Caltrans

CONSULTANT FUNCTIONAL SUPERVISOR: MARILOU R. AYUPAN

CALCULATED-DESIGNED BY: MAHSHID MALEKI

CHECKED BY: ADMAS ZEWDIE

REVISED BY

DATE REVISED

LAST REVISION 00-00-00

DATE PLOTTED => 1-15-2015
TIME PLOTTED => 11:16 AM

NOTE:

FOR ACCURATE RIGHT OF WAY AND ACCESS DATA,
CONTACT RIGHT OF WAY RECORD MAPS AT DISTRICT OFFICE.

Dist	COUNTY	ROUTE	POST MILES TOTAL PROJECT	SHEET No.	TOTAL SHEETS
04	Sol	80	R10.4/21.12		

REGISTERED CIVIL ENGINEER DATE

PLANS APPROVAL DATE

REGISTERED PROFESSIONAL ENGINEER M. R. AYUPAN No. 41730 Exp. 03/31/16 CIVIL STATE OF CALIFORNIA

THE STATE OF CALIFORNIA OR ITS OFFICERS OR AGENTS SHALL NOT BE RESPONSIBLE FOR THE ACCURACY OR COMPLETENESS OF SCANNED COPIES OF THIS PLAN SHEET.

MARK THOMAS & COMPANY, INC.
1960 ZANKER ROAD
SAN JOSE, CA 95112

SOLANO TRANSPORTATION AUTHORITY
ONE HARBOR CENTER, SUITE 130
SUISUN CITY, CA 94585

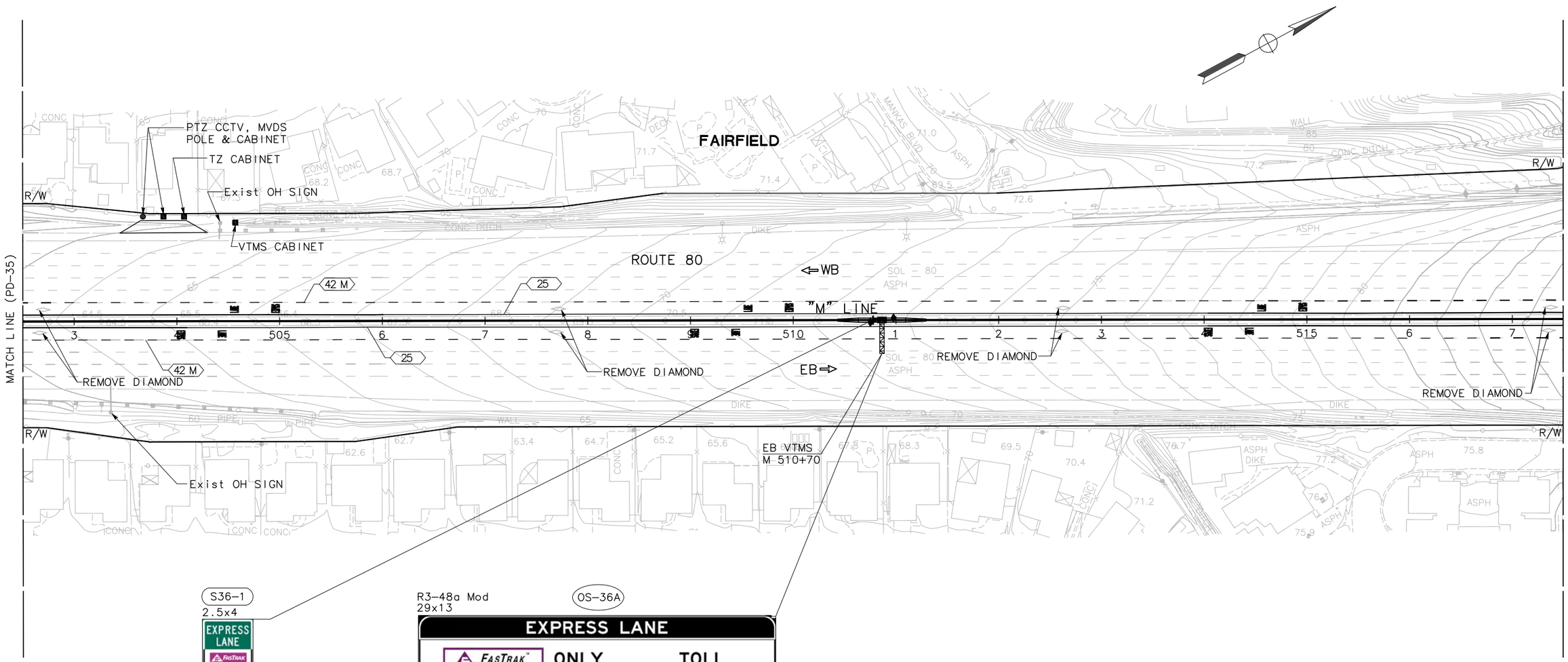

S36-1
2.5x4

EB POST MOUNTED SIGN ON OH SIGN STRUCTURE

R3-48a Mod
29x13

OS-36A

FURNISH AND INSTALL NEW ILLUMINATED SIGN PANEL AND STRUCTURE

APPROVED FOR PAVEMENT DELINEATION AND SIGN WORK ONLY

FOR NOTES, ABBREVIATIONS AND LEGEND, SEE SHEET U-1

PAVEMENT DELINEATION AND SIGN PLAN

SCALE: 1"=50'

PD-36

REVISED BY	DATE REVISED

CALCULATED-DESIGNED BY	CHECKED BY
MAHSHID MALEKI	ADMAS ZEWDIE

CONSULTANT FUNCTIONAL SUPERVISOR: MARILOU R. AYUPAN

STATE OF CALIFORNIA - DEPARTMENT OF TRANSPORTATION

Caltrans

LAST REVISION 00-00-00 | DATE PLOTTED => 1-15-2015 | TIME PLOTTED => 11:27 AM

NOTE:

FOR ACCURATE RIGHT OF WAY AND ACCESS DATA,
CONTACT RIGHT OF WAY RECORD MAPS AT DISTRICT OFFICE.

Dist	COUNTY	ROUTE	POST MILES TOTAL PROJECT	SHEET No.	TOTAL SHEETS
04	Sol	80	R10.4/21.12		

REGISTERED CIVIL ENGINEER DATE

PLANS APPROVAL DATE

REGISTERED PROFESSIONAL ENGINEER M. R. AYUPAN No. 41730 Exp. 03/31/16 CIVIL STATE OF CALIFORNIA

THE STATE OF CALIFORNIA OR ITS OFFICERS OR AGENTS SHALL NOT BE RESPONSIBLE FOR THE ACCURACY OR COMPLETENESS OF SCANNED COPIES OF THIS PLAN SHEET.

MARK THOMAS & COMPANY, INC.
1960 ZANKER ROAD
SAN JOSE, CA 95112

SOLANO TRANSPORTATION AUTHORITY
ONE HARBOR CENTER, SUITE 130
SUISUN CITY, CA 94585

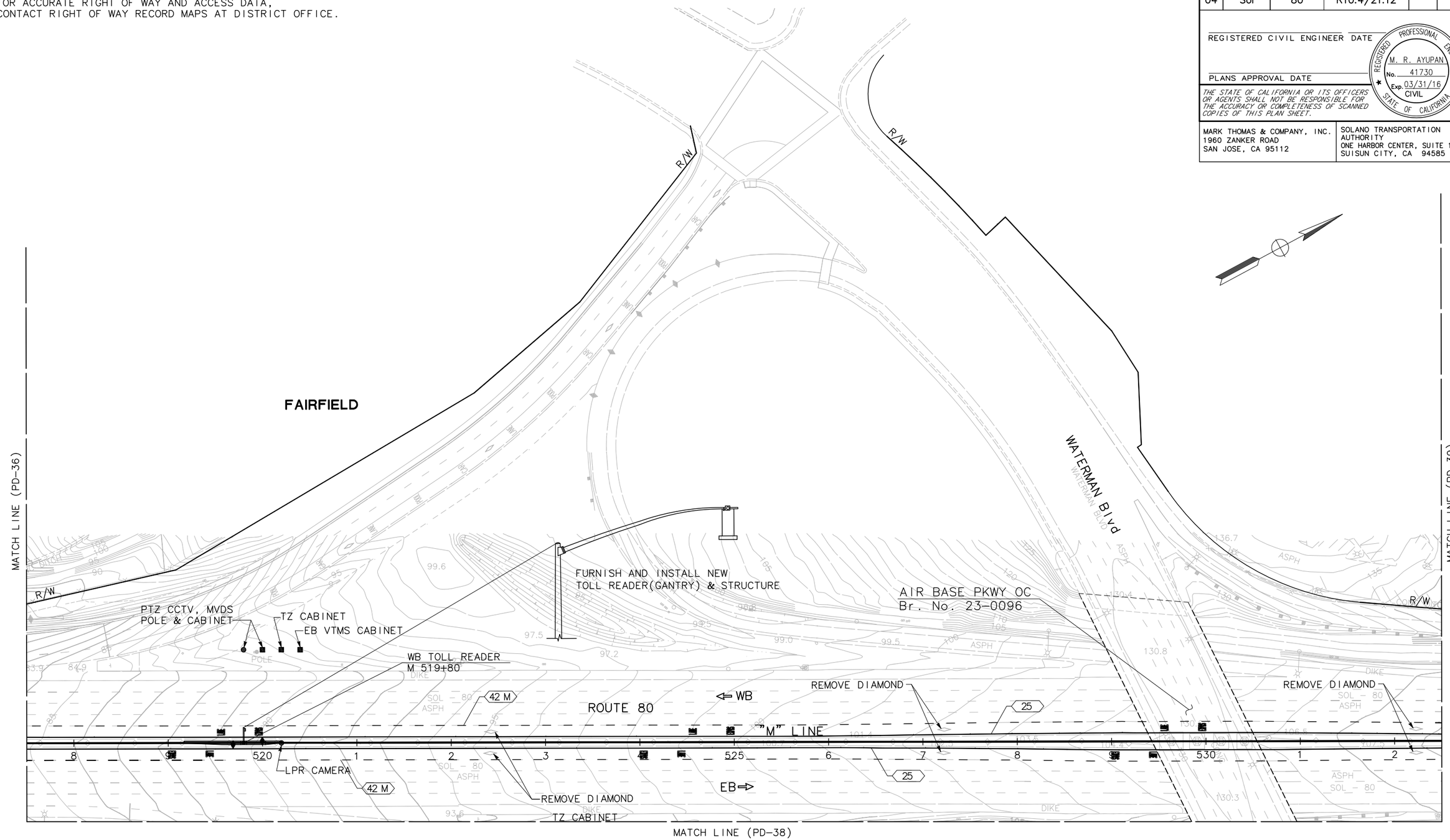

PAVEMENT DELINEATION AND SIGN PLAN

SCALE: 1"=50'

PD-37

APPROVED FOR PAVEMENT DELINEATION AND SIGN WORK ONLY

FOR NOTES, ABBREVIATIONS AND LEGEND, SEE SHEET U-1

REVISED BY	DATE REVISED

MAHSHID MALEKI — CALCULATED-DESIGNED BY
ADMAS ZEWDIE — CHECKED BY
MARILOU R. AYUPAN — CONSULTANT FUNCTIONAL SUPERVISOR

STATE OF CALIFORNIA – DEPARTMENT OF TRANSPORTATION

Caltrans

LAST REVISION 00-00-00 | DATE PLOTTED => 1-15-2015 | TIME PLOTTED => 11:35 AM

NOTE:

FOR ACCURATE RIGHT OF WAY AND ACCESS DATA,
CONTACT RIGHT OF WAY RECORD MAPS AT DISTRICT OFFICE.

Dist	COUNTY	ROUTE	POST MILES TOTAL PROJECT	SHEET No.	TOTAL SHEETS
04	Sol	80	R10.4/21.12		

REGISTERED CIVIL ENGINEER DATE

PLANS APPROVAL DATE

REGISTERED PROFESSIONAL ENGINEER
M. R. AYUPAN
No. 41730
Exp. 03/31/16
CIVIL
STATE OF CALIFORNIA

THE STATE OF CALIFORNIA OR ITS OFFICERS OR AGENTS SHALL NOT BE RESPONSIBLE FOR THE ACCURACY OR COMPLETENESS OF SCANNED COPIES OF THIS PLAN SHEET.

MARK THOMAS & COMPANY, INC.
1960 ZANKER ROAD
SAN JOSE, CA 95112

SOLANO TRANSPORTATION AUTHORITY
ONE HARBOR CENTER, SUITE 130
SUISUN CITY, CA 94585

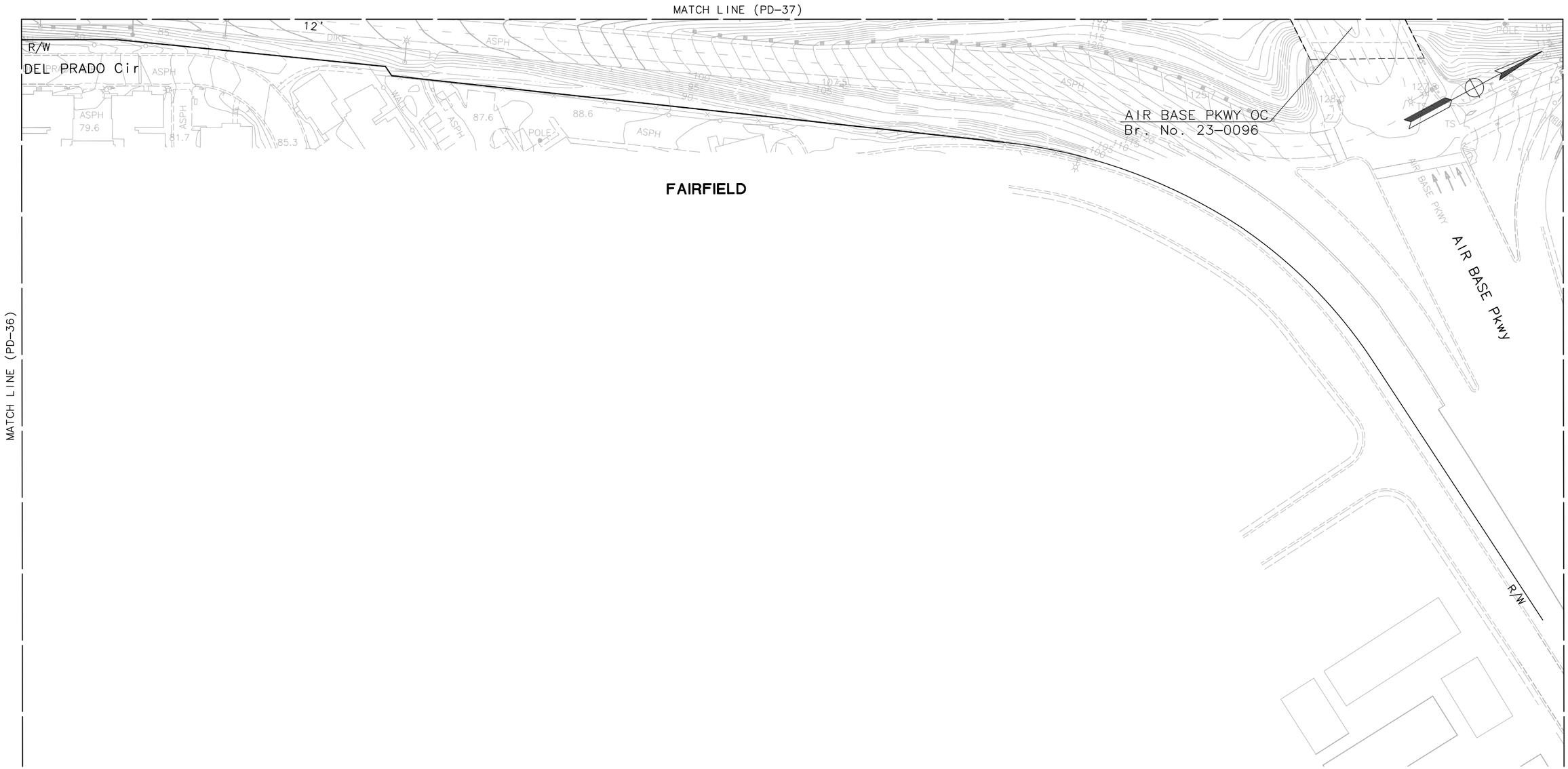

PAVEMENT DELINEATION AND SIGN PLAN PD-38

SCALE: 1"=50'

APPROVED FOR PAVEMENT DELINEATION AND SIGN WORK ONLY

FOR NOTES, ABBREVIATIONS AND LEGEND, SEE SHEET U-1

REVISED BY	DATE REVISED

MAHSHID MALEKI — ADMAS ZEWDIE — CALCULATED-DESIGNED BY — CHECKED BY

CONSULTANT FUNCTIONAL SUPERVISOR: MARILOU R. AYUPAN

STATE OF CALIFORNIA - DEPARTMENT OF TRANSPORTATION

LAST REVISION 00-00-00 — DATE PLOTTED => 1-15-2015 — TIME PLOTTED => 11:38 AM

NOTE:

FOR ACCURATE RIGHT OF WAY AND ACCESS DATA, CONTACT RIGHT OF WAY RECORD MAPS AT DISTRICT OFFICE.

Dist	COUNTY	ROUTE	POST MILES TOTAL PROJECT	SHEET No.	TOTAL SHEETS
04	Sol	80	R10.4/21.12		

REGISTERED CIVIL ENGINEER DATE

PLANS APPROVAL DATE

REGISTERED PROFESSIONAL ENGINEER M. R. AYUPAN No. 41730 Exp. 03/31/16 CIVIL STATE OF CALIFORNIA

THE STATE OF CALIFORNIA OR ITS OFFICERS OR AGENTS SHALL NOT BE RESPONSIBLE FOR THE ACCURACY OR COMPLETENESS OF SCANNED COPIES OF THIS PLAN SHEET.

MARK THOMAS & COMPANY, INC.
1980 ZANKER ROAD
SAN JOSE, CA 95112

SOLANO TRANSPORTATION AUTHORITY
ONE HARBOR CENTER, SUITE 130
SUISUN CITY, CA 94585

R3-48a Mod
29x13
OS-39B

FURNISH AND INSTALL NEW ILLUMINATED SIGN PANEL & STRUCTURE

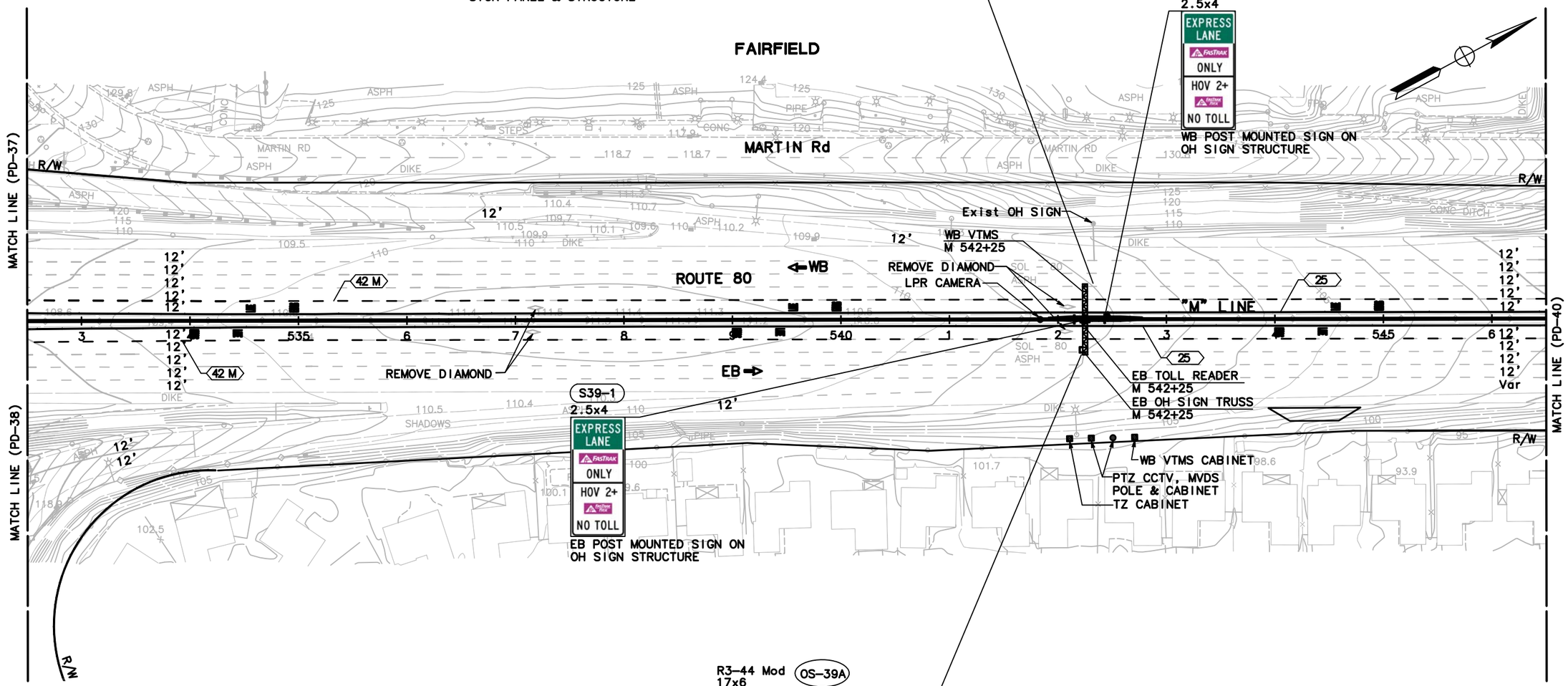

R3-44 Mod
17x6
OS-39A

FURNISH AND INSTALL NEW ILLUMINATED SIGN PANEL & STRUCTURE

APPROVED FOR PAVEMENT DELINEATION AND SIGN WORK ONLY

FOR NOTES, ABBREVIATIONS AND LEGEND, SEE SHEET U-1

PAVEMENT DELINEATION AND SIGN PLAN

SCALE: 1"=50'

PD-39

REVISED BY	DATE REVISED
MAHSHID MALEKI	ADMAS ZEMDIE

CALCULATED-DESIGNED BY / CHECKED BY

CONSULTANT FUNCTIONAL SUPERVISOR: MARILOU R. AYUPAN

STATE OF CALIFORNIA - DEPARTMENT OF TRANSPORTATION

LAST REVISION 00-00-00 | DATE PLOTTED => 1-16-2015 | TIME PLOTTED => 2:21 PM

NOTE:

FOR ACCURATE RIGHT OF WAY AND ACCESS DATA,
CONTACT RIGHT OF WAY RECORD MAPS AT DISTRICT OFFICE.

Dist	COUNTY	ROUTE	POST MILES TOTAL PROJECT	SHEET No.	TOTAL SHEETS
04	Sol	80	R10.4/21.12		

REGISTERED CIVIL ENGINEER DATE

PLANS APPROVAL DATE

REGISTERED PROFESSIONAL ENGINEER M. R. AYUPAN No. 41730 Exp. 03/31/16 CIVIL STATE OF CALIFORNIA

THE STATE OF CALIFORNIA OR ITS OFFICERS OR AGENTS SHALL NOT BE RESPONSIBLE FOR THE ACCURACY OR COMPLETENESS OF SCANNED COPIES OF THIS PLAN SHEET.

MARK THOMAS & COMPANY, INC.
1960 ZANKER ROAD
SAN JOSE, CA 95112

SOLANO TRANSPORTATION AUTHORITY
ONE HARBOR CENTER, SUITE 130
SUISUN CITY, CA 94585

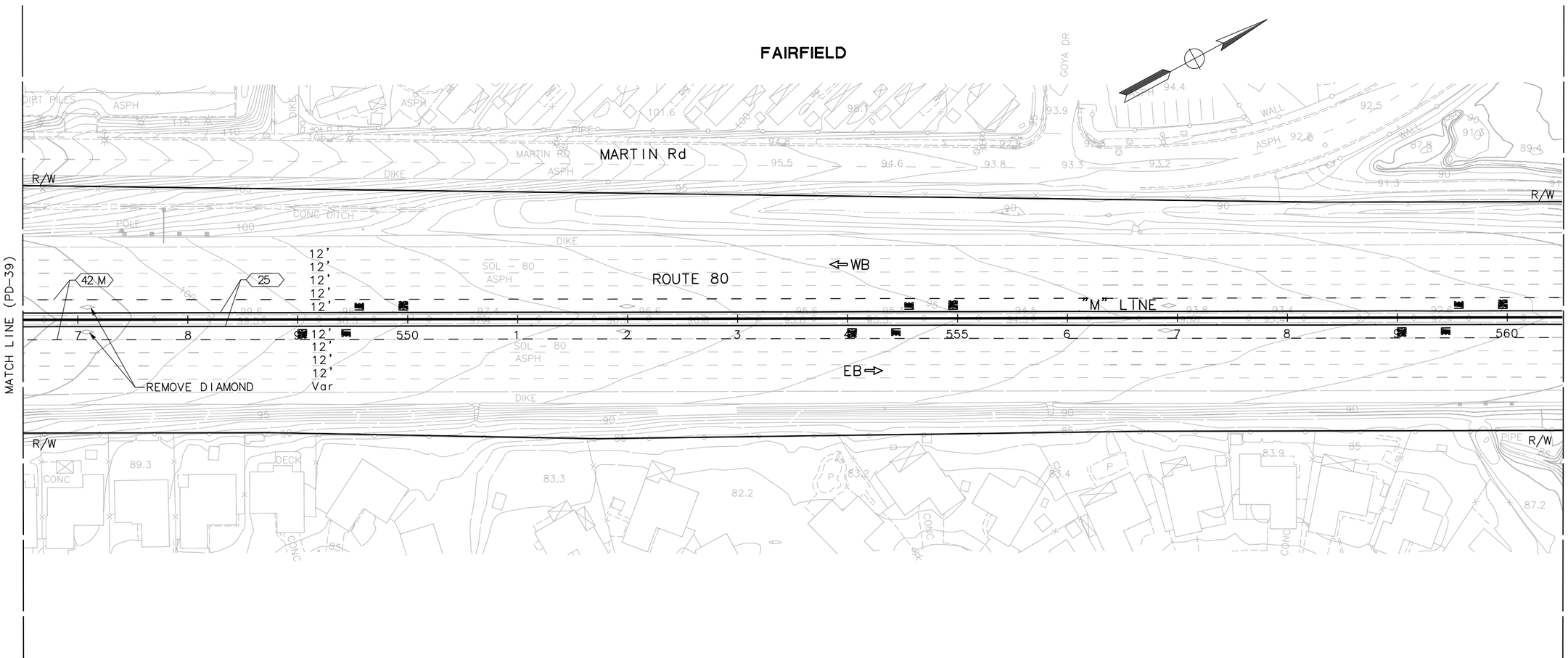

PAVEMENT DELINEATION AND SIGN PLAN

SCALE: 1"=50'

PD-40

APPROVED FOR PAVEMENT DELINEATION AND SIGN WORK ONLY

FOR NOTES, ABBREVIATIONS AND LEGEND, SEE SHEET U-1

STATE OF CALIFORNIA - DEPARTMENT OF TRANSPORTATION

Caltrans

CONSULTANT FUNCTIONAL SUPERVISOR: MARILOU R. AYUPAN

CALCULATED-DESIGNED BY: MAHSHID MALEKI

CHECKED BY: ADMAS ZEWDIE

REVISED BY

DATE REVISED

LAST REVISION 00-00-00

DATE PLOTTED => 1-15-2015
TIME PLOTTED => 11:47 AM

NOTE:

FOR ACCURATE RIGHT OF WAY AND ACCESS DATA,
CONTACT RIGHT OF WAY RECORD MAPS AT DISTRICT OFFICE.

Dist	COUNTY	ROUTE	POST MILES TOTAL PROJECT	SHEET No.	TOTAL SHEETS
04	Sol	80	R10.4/21.12		

REGISTERED CIVIL ENGINEER DATE

PLANS APPROVAL DATE

REGISTERED PROFESSIONAL ENGINEER
M. R. AYUPAN
No. 41730
Exp. 03/31/16
CIVIL
STATE OF CALIFORNIA

THE STATE OF CALIFORNIA OR ITS OFFICERS OR AGENTS SHALL NOT BE RESPONSIBLE FOR THE ACCURACY OR COMPLETENESS OF SCANNED COPIES OF THIS PLAN SHEET.

MARK THOMAS & COMPANY, INC.
1960 ZANKER ROAD
SAN JOSE, CA 95112

SOLANO TRANSPORTATION AUTHORITY
ONE HARBOR CENTER, SUITE 130
SUISUN CITY, CA 94585

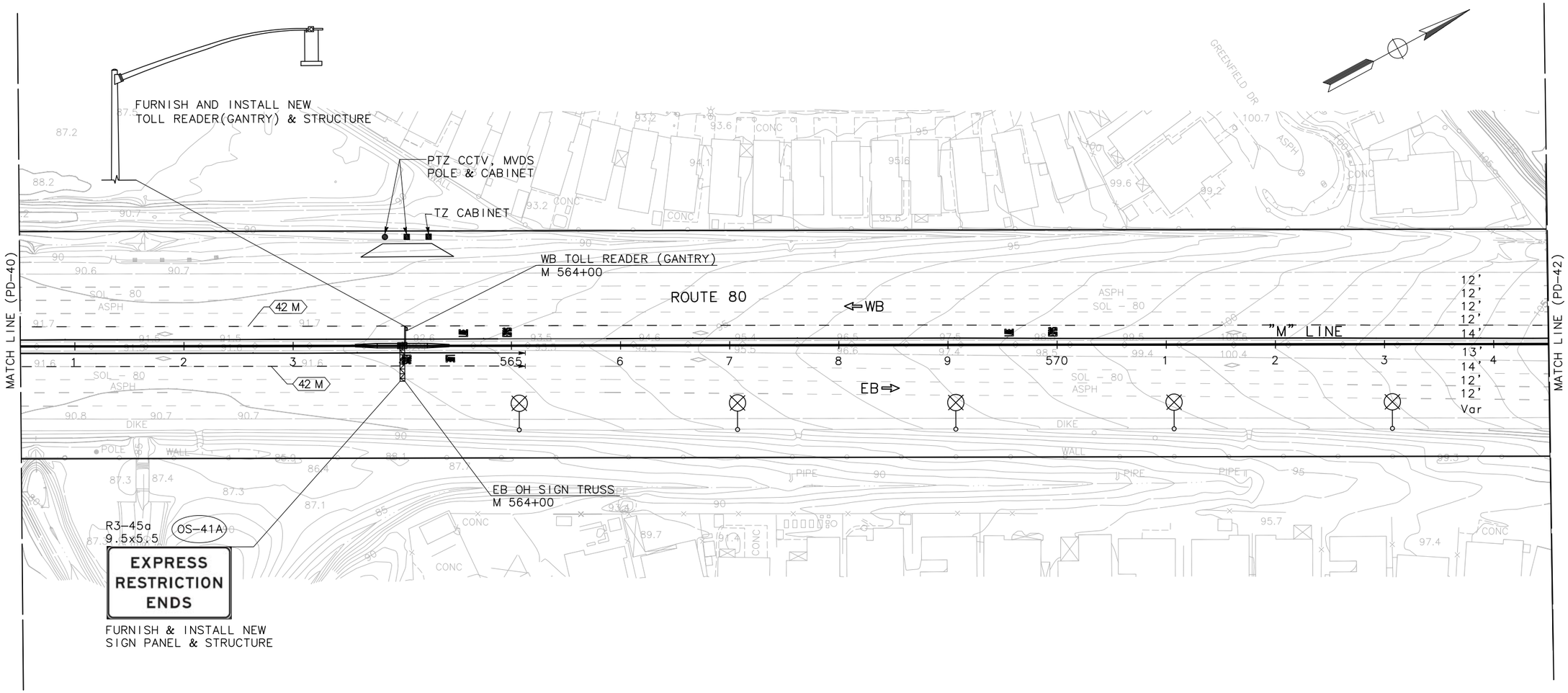

APPROVED FOR PAVEMENT DELINEATION AND SIGN WORK ONLY

FOR NOTES, ABBREVIATIONS AND LEGEND, SEE SHEET U-1

PAVEMENT DELINEATION AND SIGN PLAN

SCALE: 1"=50'

PD-41

STATE OF CALIFORNIA - DEPARTMENT OF TRANSPORTATION

Caltrans

CONSULTANT FUNCTIONAL SUPERVISOR: MARILOU R. AYUPAN

MAHSHID MALEKI

ADMAS ZEWDIE

CALCULATED-DESIGNED BY

CHECKED BY

REVISED BY

DATE REVISED

LAST REVISION 00-00-00

DATE PLOTTED => 1-15-2015
TIME PLOTTED => 11:51 AM

BORDER LAST REVISED 7/2/2010

USERNAME => Vswaminathan
DGN FILE => SJ-11101-Phase 1 - Project Report - S41.dwg

RELATIVE BORDER SCALE IS IN INCHES 0 1 2 3

UNIT 0000

PROJECT NUMBER & PHASE 0412000332

NOTE:

FOR ACCURATE RIGHT OF WAY AND ACCESS DATA,
CONTACT RIGHT OF WAY RECORD MAPS AT DISTRICT OFFICE.

Dist	COUNTY	ROUTE	POST MILES TOTAL PROJECT	SHEET No.	TOTAL SHEETS
04	Sol	80	R10.4/21.12		

REGISTERED CIVIL ENGINEER DATE

PLANS APPROVAL DATE

REGISTERED PROFESSIONAL ENGINEER M. R. AYUPAN No. 41730 Exp. 03/31/16 CIVIL STATE OF CALIFORNIA

THE STATE OF CALIFORNIA OR ITS OFFICERS OR AGENTS SHALL NOT BE RESPONSIBLE FOR THE ACCURACY OR COMPLETENESS OF SCANNED COPIES OF THIS PLAN SHEET.

MARK THOMAS & COMPANY, INC.
1960 ZANKER ROAD
SAN JOSE, CA 95112

SOLANO TRANSPORTATION AUTHORITY
ONE HARBOR CENTER, SUITE 130
SUISUN CITY, CA 94585

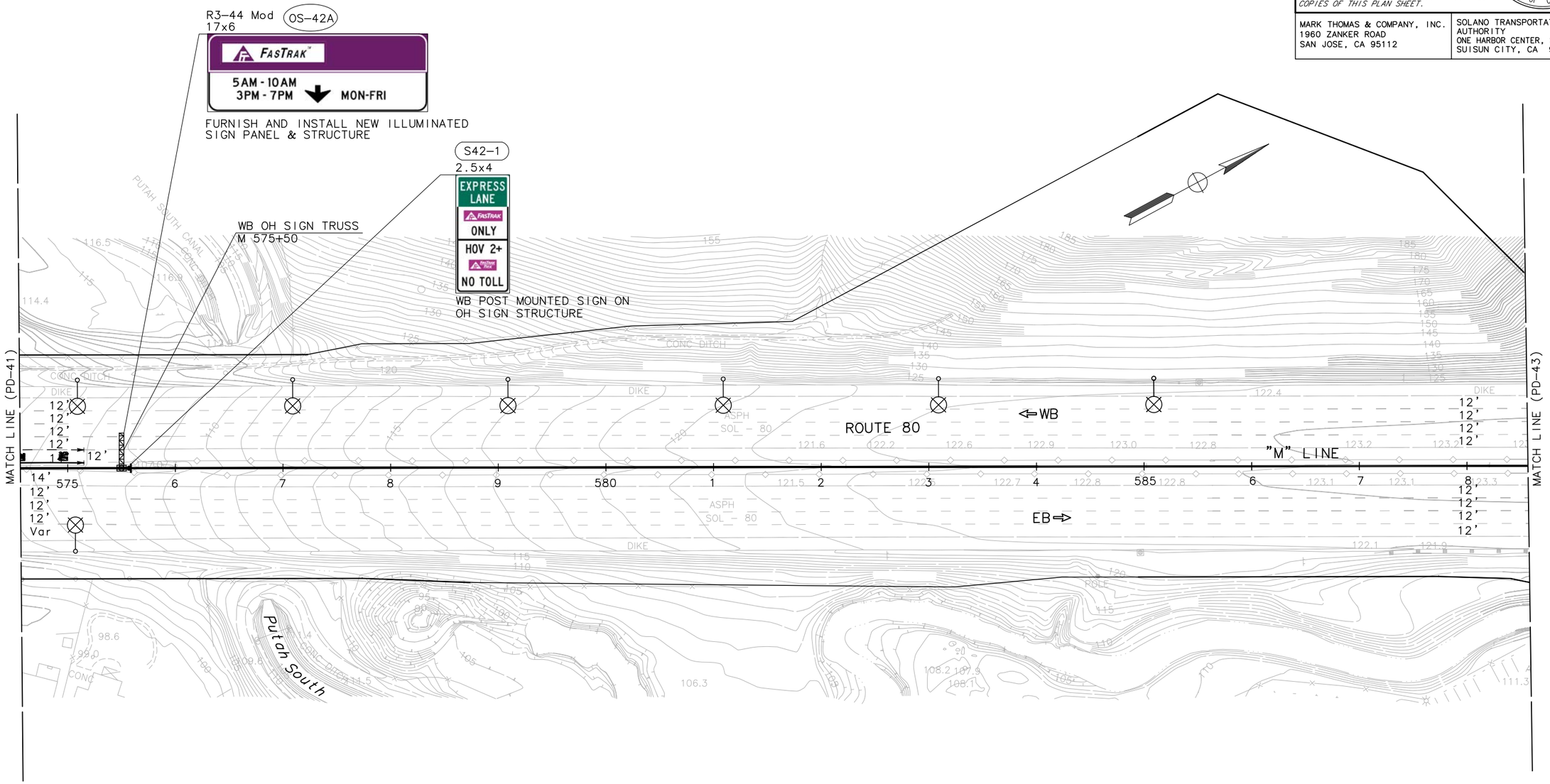

PAVEMENT DELINEATION AND SIGN PLAN

SCALE: 1"=50'

PD-42

APPROVED FOR PAVEMENT DELINEATION AND SIGN WORK ONLY

FOR NOTES, ABBREVIATIONS AND LEGEND, SEE SHEET U-1

REVISED BY	DATE REVISED

MAHSHID MALEKI — ADMAS ZEWDIE

CALCULATED-DESIGNED BY — CHECKED BY

CONSULTANT FUNCTIONAL SUPERVISOR — MARILOU R. AYUPAN

STATE OF CALIFORNIA - DEPARTMENT OF TRANSPORTATION

Caltrans

LAST REVISION 00-00-00 | DATE PLOTTED => 11-15-2015 | TIME PLOTTED => 11:55 AM

NOTE:

FOR ACCURATE RIGHT OF WAY AND ACCESS DATA,
CONTACT RIGHT OF WAY RECORD MAPS AT DISTRICT OFFICE.

Dist	COUNTY	ROUTE	POST MILES TOTAL PROJECT	SHEET No.	TOTAL SHEETS
04	Sol	80	R10.4/21.12		

REGISTERED CIVIL ENGINEER DATE

PLANS APPROVAL DATE

REGISTERED PROFESSIONAL ENGINEER M. R. AYUPAN No. 41730 Exp. 03/31/16 CIVIL STATE OF CALIFORNIA

THE STATE OF CALIFORNIA OR ITS OFFICERS OR AGENTS SHALL NOT BE RESPONSIBLE FOR THE ACCURACY OR COMPLETENESS OF SCANNED COPIES OF THIS PLAN SHEET.

MARK THOMAS & COMPANY, INC.
1960 ZANKER ROAD
SAN JOSE, CA 95112

SOLANO TRANSPORTATION AUTHORITY
ONE HARBOR CENTER, SUITE 130
SUISUN CITY, CA 94585

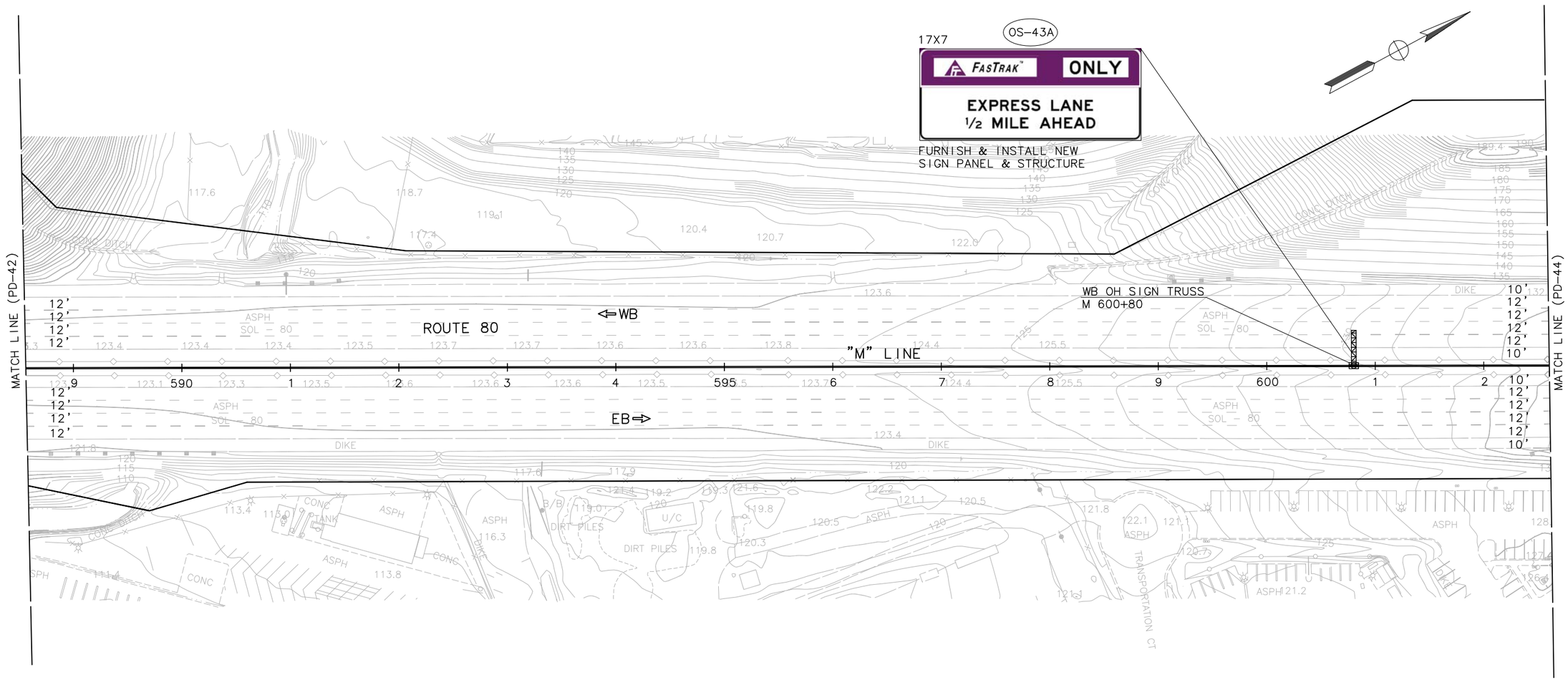

PAVEMENT DELINEATION AND SIGN PLAN

SCALE: 1"=50'

PD-43

APPROVED FOR PAVEMENT DELINEATION AND SIGN WORK ONLY

FOR NOTES, ABBREVIATIONS AND LEGEND, SEE SHEET U-1

STATE OF CALIFORNIA - DEPARTMENT OF TRANSPORTATION

Caltrans

CONSULTANT FUNCTIONAL SUPERVISOR: MARILOU R. AYUPAN

CALCULATED-DESIGNED BY: MAHSHID MALEKI

CHECKED BY: ADMAS ZEWDIE

REVISED BY

DATE REVISED

LAST REVISION 00-00-00

DATE PLOTTED => 1-15-2015
TIME PLOTTED => 1:08 PM

BORDER LAST REVISED 7/2/2010

USERNAME => Abarajas
DGN FILE => SJ-11101-Phase 1 - Project Report - S43.dwg

RELATIVE BORDER SCALE IS IN INCHES 0 1 2 3

UNIT 0000

PROJECT NUMBER & PHASE 0412000332

NOTE:

FOR ACCURATE RIGHT OF WAY AND ACCESS DATA,
CONTACT RIGHT OF WAY RECORD MAPS AT DISTRICT OFFICE.

Dist	COUNTY	ROUTE	POST MILES TOTAL PROJECT	SHEET No.	TOTAL SHEETS
04	Sol	80	R10.4/21.12		

REGISTERED CIVIL ENGINEER DATE

PLANS APPROVAL DATE

REGISTERED PROFESSIONAL ENGINEER
M. R. AYUPAN
No. 41730
Exp. 03/31/16
CIVIL
STATE OF CALIFORNIA

THE STATE OF CALIFORNIA OR ITS OFFICERS OR AGENTS SHALL NOT BE RESPONSIBLE FOR THE ACCURACY OR COMPLETENESS OF SCANNED COPIES OF THIS PLAN SHEET.

MARK THOMAS & COMPANY, INC.
1960 ZANKER ROAD
SAN JOSE, CA 95112

SOLANO TRANSPORTATION AUTHORITY
ONE HARBOR CENTER, SUITE 130
SUISUN CITY, CA 94585

PAVEMENT DELINEATION AND SIGN PLAN

SCALE: 1"=50'

PD-44

APPROVED FOR PAVEMENT DELINEATION AND SIGN WORK ONLY

FOR NOTES, ABBREVIATIONS AND LEGEND, SEE SHEET U-1

STATE OF CALIFORNIA - DEPARTMENT OF TRANSPORTATION

Caltrans

CONSULTANT FUNCTIONAL SUPERVISOR: MARILOU R. AYUPAN

CALCULATED-DESIGNED BY: MAHSHID MALEKI

CHECKED BY: ADMAS ZEWDIE

REVISED BY

DATE REVISED

LAST REVISION 00-00-00

DATE PLOTTED => 1-15-2015
TIME PLOTTED => 1:12 PM

NOTE:

FOR ACCURATE RIGHT OF WAY AND ACCESS DATA,
CONTACT RIGHT OF WAY RECORD MAPS AT DISTRICT OFFICE.

Dist	COUNTY	ROUTE	POST MILES TOTAL PROJECT	SHEET No.	TOTAL SHEETS
04	Sol	80	R10.4/21.12		

REGISTERED CIVIL ENGINEER DATE

PLANS APPROVAL DATE

REGISTERED PROFESSIONAL ENGINEER
M. R. AYUPAN
No. 41730
Exp. 03/31/16
CIVIL
STATE OF CALIFORNIA

THE STATE OF CALIFORNIA OR ITS OFFICERS OR AGENTS SHALL NOT BE RESPONSIBLE FOR THE ACCURACY OR COMPLETENESS OF SCANNED COPIES OF THIS PLAN SHEET.

MARK THOMAS & COMPANY, INC.
1960 ZANKER ROAD
SAN JOSE, CA 95112

SOLANO TRANSPORTATION AUTHORITY
ONE HARBOR CENTER, SUITE 130
SUISUN CITY, CA 94585

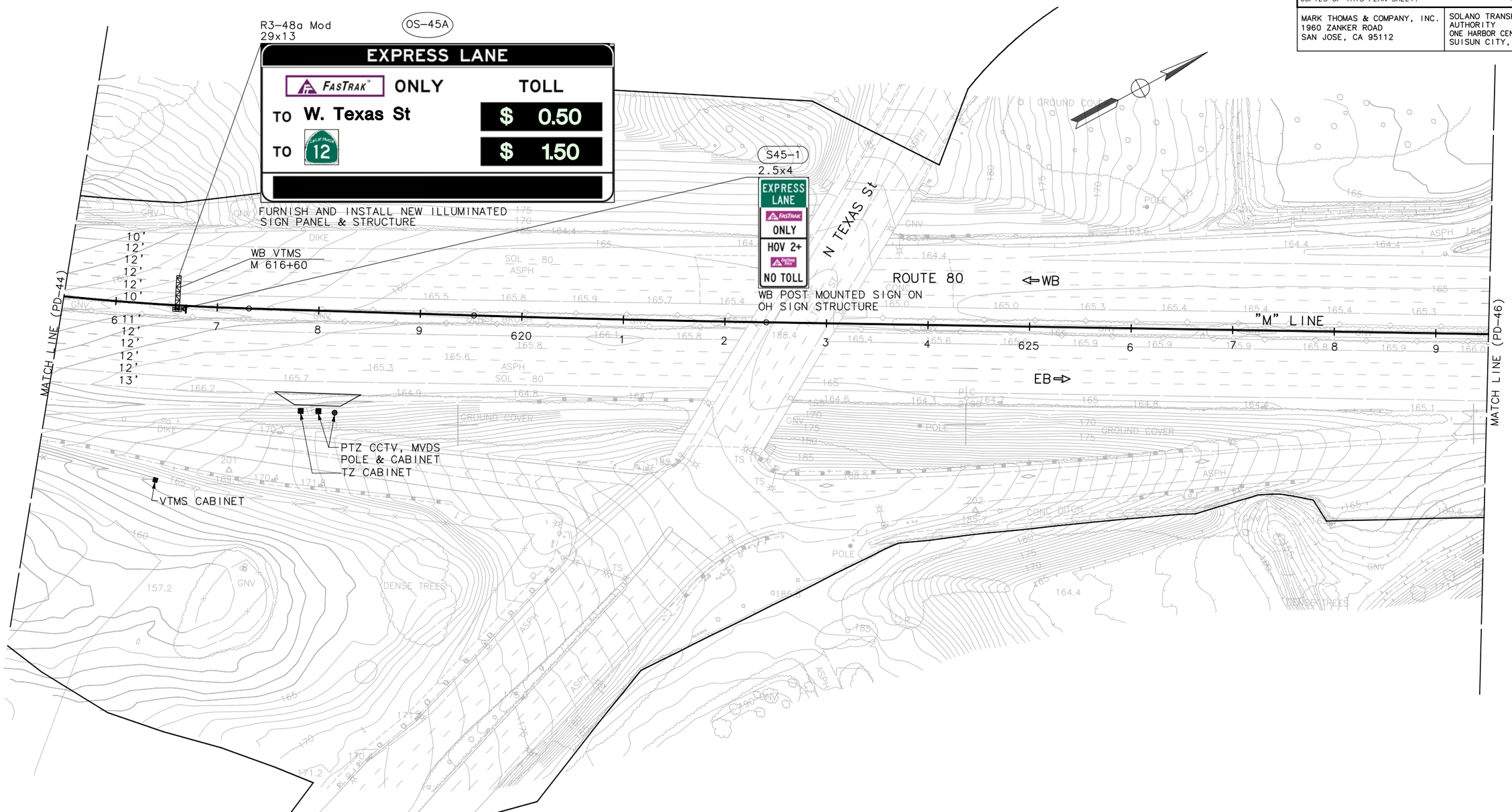

PAVEMENT DELINATION AND SIGN PLAN

SCALE: 1"=50'

PD-45

APPROVED FOR PAVEMENT DELINEATION AND SIGN WORK ONLY

FOR NOTES, ABBREVIATIONS AND LEGEND, SEE SHEET U-1

STATE OF CALIFORNIA - DEPARTMENT OF TRANSPORTATION

Caltrans

CONSULTANT FUNCTIONAL SUPERVISOR: MARILOU R. AYUPAN

CALCULATED-DESIGNED BY: MAHSHID MALEKI

CHECKED BY: ADMAS ZEWDIE

REVISED BY

DATE REVISED

LAST REVISION 00-00-00

DATE PLOTTED => 1-15-2015
TIME PLOTTED => 1:17 PM

NOTE:

FOR ACCURATE RIGHT OF WAY AND ACCESS DATA,
CONTACT RIGHT OF WAY RECORD MAPS AT DISTRICT OFFICE.

Dist	COUNTY	ROUTE	POST MILES TOTAL PROJECT	SHEET No.	TOTAL SHEETS
04	Sol	80	R10.4/21.12		

REGISTERED CIVIL ENGINEER DATE

PLANS APPROVAL DATE

REGISTERED PROFESSIONAL ENGINEER
M. R. AYUPAN
No. 41730
Exp. 03/31/16
CIVIL
STATE OF CALIFORNIA

THE STATE OF CALIFORNIA OR ITS OFFICERS OR AGENTS SHALL NOT BE RESPONSIBLE FOR THE ACCURACY OR COMPLETENESS OF SCANNED COPIES OF THIS PLAN SHEET.

MARK THOMAS & COMPANY, INC.
1960 ZANKER ROAD
SAN JOSE, CA 95112

SOLANO TRANSPORTATION AUTHORITY
ONE HARBOR CENTER, SUITE 130
SUISUN CITY, CA 94585

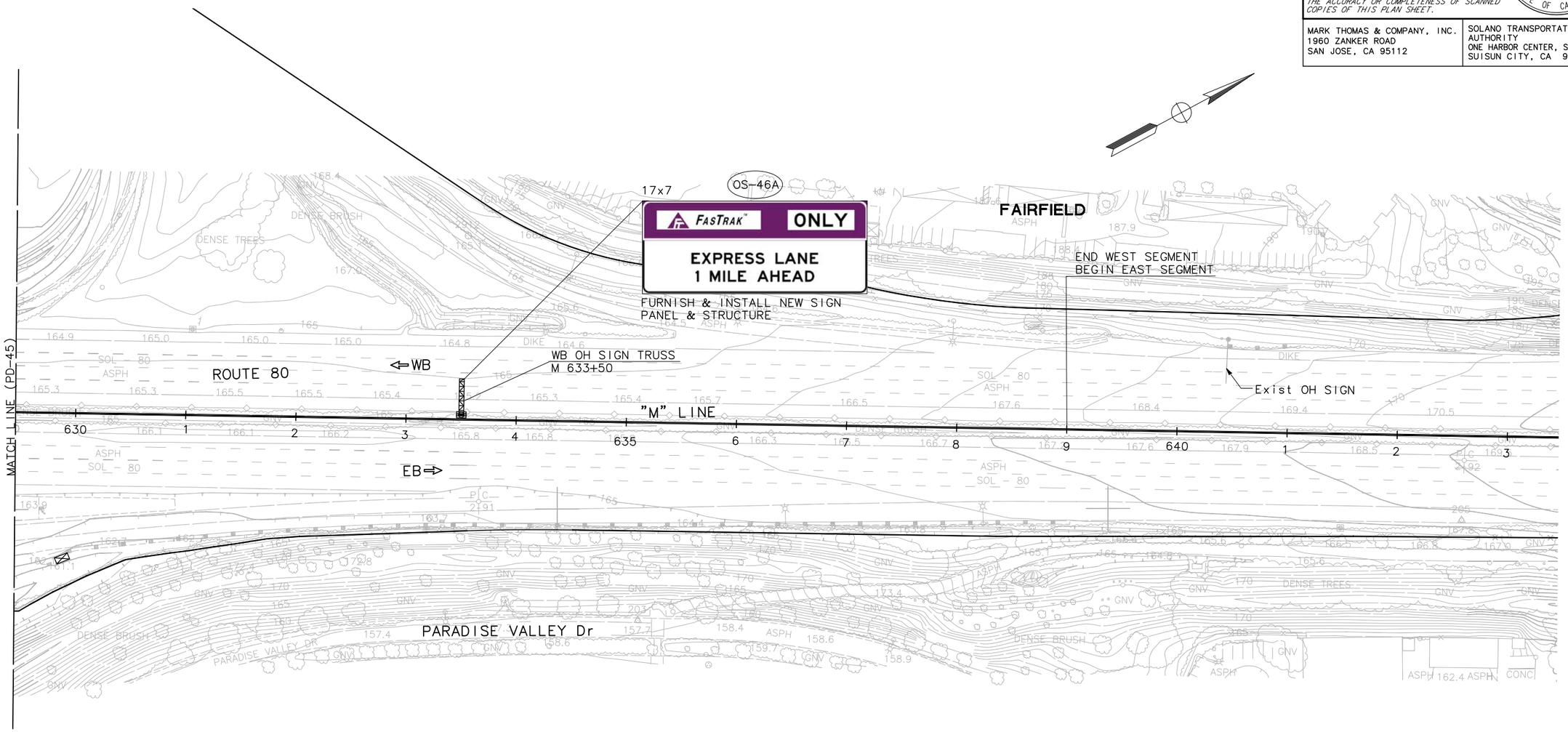

PAVEMENT DELINATION AND SIGN PLAN

SCALE: 1"=50'

PD-46

APPROVED FOR PAVEMENT DELINEATION AND SIGN WORK ONLY

FOR NOTES, ABBREVIATIONS AND LEGEND, SEE SHEET U-1

STATE OF CALIFORNIA - DEPARTMENT OF TRANSPORTATION

Caltrans

CONSULTANT FUNCTIONAL SUPERVISOR: MARILOU R. AYUPAN

CALCULATED-DESIGNED BY: MAHSHID MALEKI

CHECKED BY: ADMAS ZEWDIE

REVISED BY

DATE REVISED

LAST REVISION 00-00-00

DATE PLOTTED => 11-15-2015
TIME PLOTTED => 1:20 PM