APPENDIX A

MAPS AND CROSSING PHOTOS

SOLANO RAIL CROSSING INVENTORY AND IMPROVEMENT PLAN

On the following pages can be found the photo available to the STA of each of the rail crossings in Solano County. For some crossings, photos are not currently available. Photos follow maps taken from the Solano Rail Crossing Inventory and Improvement Plan focusing on sub-areas of the county.

Figure 1 – Northeast Rural Solano County

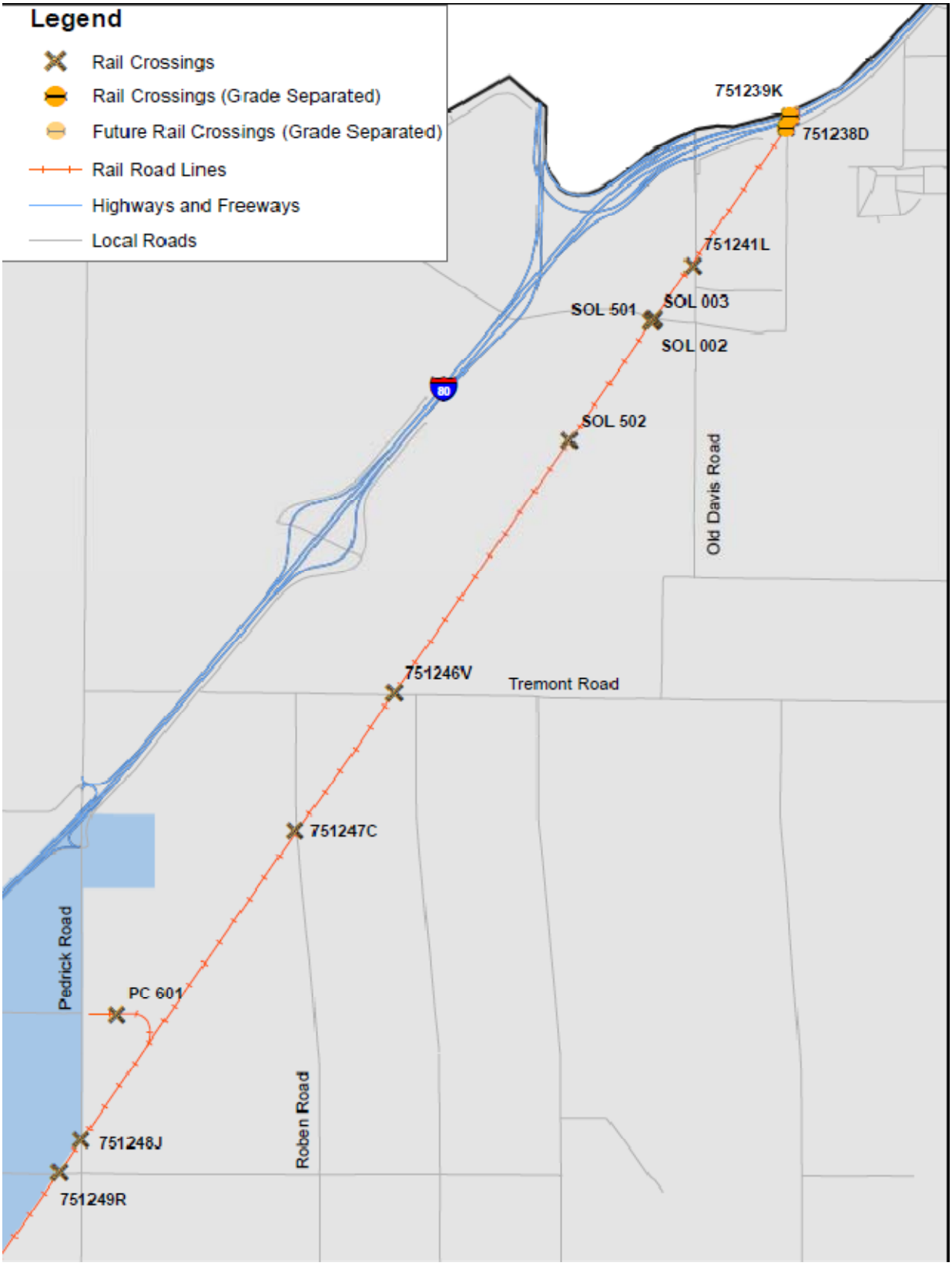

Crossing 751238D, 751239K I-80 Overcrossing

Crossing 751241L Old Davis Road

Facing North along Road

Facing East along Track

Facing South along Road

Facing West along Track

Solano Transit Authority

Crossing Inventory

WILSON & COMPANY

Crossing No. 715251S

Sheet 1 of 1

Crossing SOL 002, SOL 501 and SOL 003 (Levee Road and Putah Creek)

Crossing SOL 502 Agricultural Drain

Crossing 751246V – Tremont Road

Facing North along Track

Facing East along Road

Facing South along Track

Facing West along Road

Solano Transit Authority

Crossing Inventory

WILSON & COMPANY

Crossing No. 751246V

Sheet 1 of 2

Crossing 751247C – Roben Road

Facing North along Road

Facing East along Track

Facing South along Road

Facing West along Track

Solano Transit Authority

Crossing Inventory

WILSON &COMPANY

Crossing No. 751247C

Sheet 1 of 1

Crossing PC 601 – Campbell Soup

Figure 2 - City of Dixon

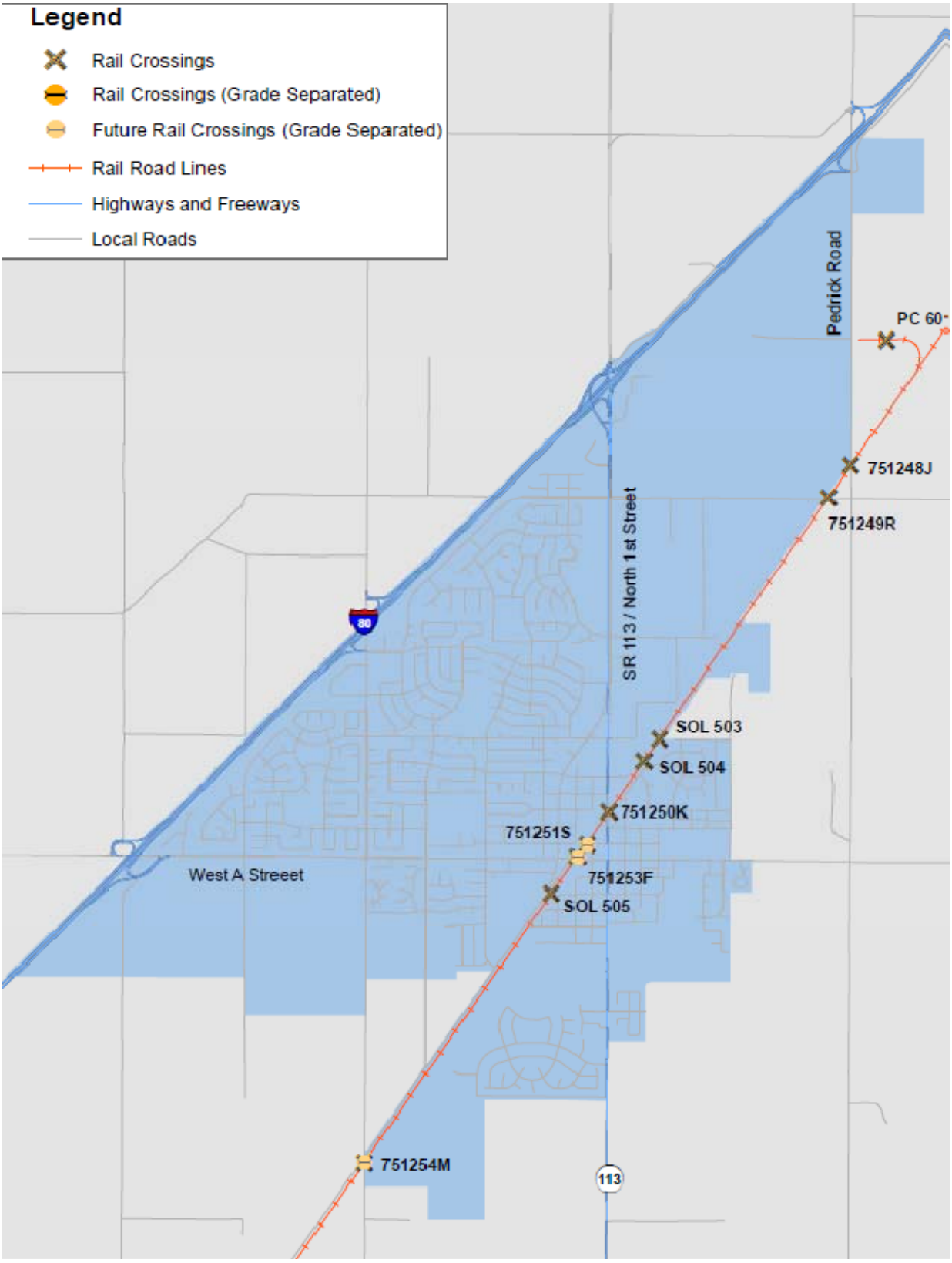

Crossing 751248J – Pedrick Road

Facing North along Road

Facing East along Track

Facing South along Road

Facing West along Track

Solano Transit Authority

Crossing Inventory

WILSON & COMPANY

Crossing No. 751248J

Sheet 1 of 1

Crossing 751249R – Vaughn Road

Facing North along Track

Facing East along Road

Facing South along Track

Facing West along Road

Solano Transit Authority

Crossing Inventory

WILSON & COMPANY

Crossing No. 751249R

Sheet 1 of 1

Crossing SOL 503 – East H Street Informal Pedestrian Crossing *and*
Crossing SOL 504 – East H/North 2nd Street Informal Pedestrian Crossing

Crossing 751250K – State Route 113/North First Street

Facing North along Road

Facing East along Track

Facing South along Road

Facing West along Track

Solano Transit Authority

Crossing Inventory

WILSON & COMPANY

Crossing No. 751250K

Sheet 1 of 2

Crossing 751251 S – West B Street Pedestrian Crossing

Facing North along Track

Facing East along Road

Facing South along Track

Facing West along Road

Solano Transit Authority

Crossing Inventory

WILSON & COMPANY

Crossing No. 751251S

Sheet 1 of 1

Crossing 751253 F – West A Street

Facing North along Track

Facing East along Road

Facing South along Track

Facing West along Road

Solano Transit Authority

Crossing Inventory

WILSON &COMPANY

Crossing No. 751253F

Sheet 1 of 2

Crossing SOL 505 – West A/Cherry Street Informal Pedestrian Crossing

Crossing 751254M – Pitt School Road

Facing North along Road

Facing East along Track

Facing South along Road

Facing West along Track

Solano Transit Authority

Crossing Inventory

WILSON &COMPANY

Crossing No. 751253F

Sheet 1 of 2

Facing North along Road

Facing South along Road

Facing South along Road

Solano Transit Authority

Crossing Inventory

WILSON &COMPANY

Crossing No. 751254M

Sheet 2 of 2

Figure 3a – North Central Rural Solano County

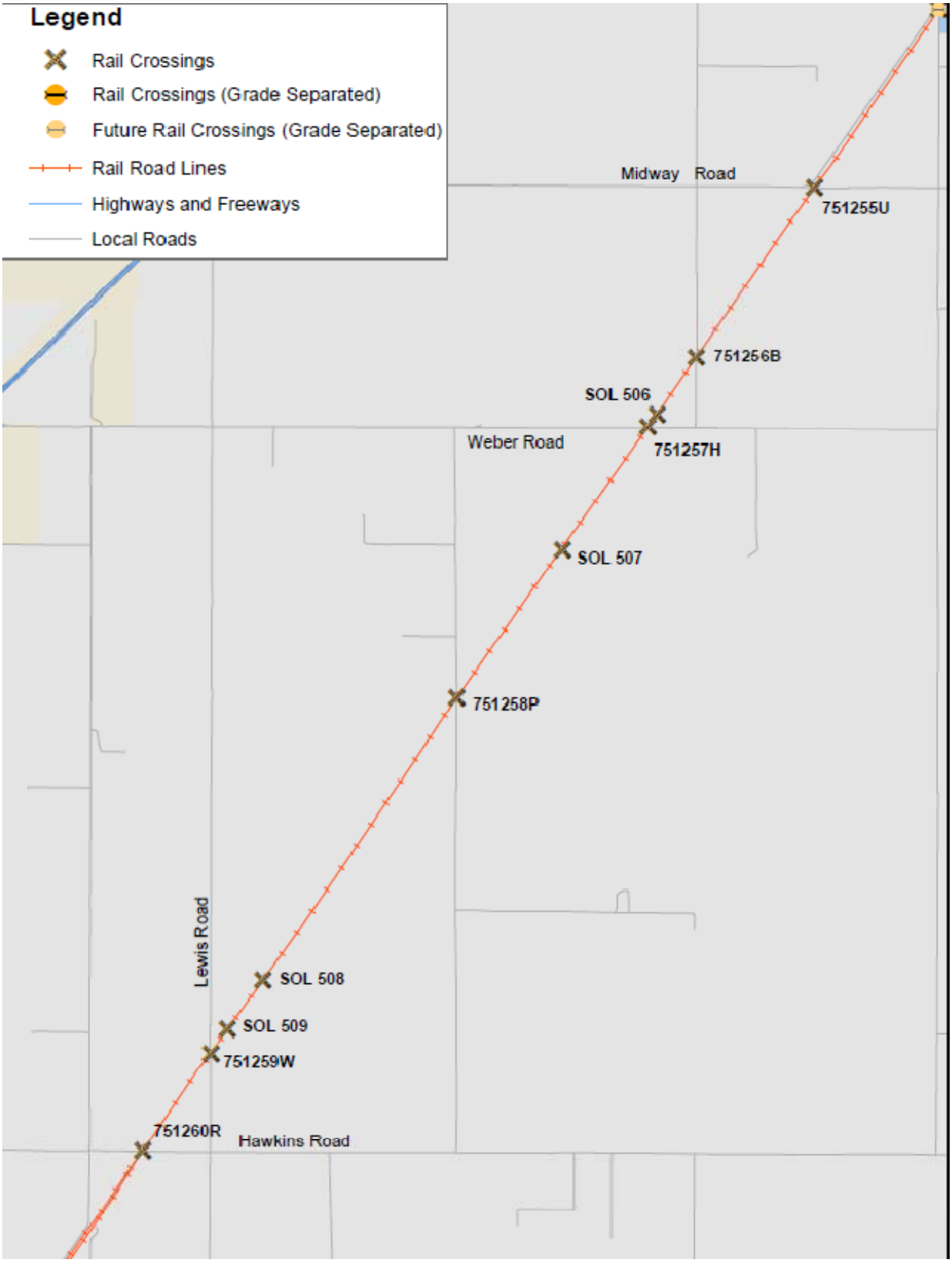

Crossing 751255U – Midway Road

Facing North along Track

Facing East along Road

Facing South along Track

Facing West along Road

Solano Transit Authority

Crossing Inventory

WILSON & COMPANY

Crossing No. 751255U

Sheet 1 of 1

Crossing 751256B – Batavia Road

Facing North along Road

Facing East along Track

Facing South along Road

Facing West along Track

Solano Transit Authority

Crossing Inventory

WILSON & COMPANY

Crossing No. 751256B

Sheet 1 of 1

Crossing SOL 506 – Sweany Creek

Crossing 751257H – Weber Road

Facing North along Track

Facing East along Road

Facing South along Track

Facing West along Road

Solano Transit Authority

Crossing Inventory

WILSON & COMPANY

Crossing No. 751257H

Sheet 1 of 1

Crossing SOL 507 – Drainage Culvert

Crossing 751258P – Fox Road

Facing North along Road

Facing East along Track

Facing South along Road

Facing West along Track

Solano Transit Authority

Crossing Inventory

WILSON & COMPANY

Crossing No. 751258P

Sheet 1 of 1

Crossing SOL 508 – Gibson Canyon Creek *and*

Crossing SOL 509 – Ulatis Creek Channel



Crossing 751259W – Lewis Road

Facing North along Road

Facing East along Track

Facing South along Road

Facing West along Track

Solano Transit Authority

Crossing Inventory

WILSON & COMPANY

Crossing No. 751259W

Sheet 1 of 1

Crossing 751260R – Hawkins Road

Facing North along Track

Facing East along Road

Facing South along Track

Facing West along Road

Solano Transit Authority

Crossing Inventory

WILSON & COMPANY

Crossing No. 751260R

Sheet 1 of 1

Figure 3b – North Central Rural Solano County

Crossing 751288G – Elmira Road

Facing North along Track

Facing East along Road

Facing South along Track

Facing West along Road

Solano Transit Authority

Crossing Inventory

WILSON & COMPANY

Crossing No. 751288G

Sheet 1 of 1

Crossing 751289N – Fry Road

Facing North along Track

Facing East along Road

Facing South along Track

Facing West along Road

Solano Transit Authority

Crossing Inventory

WILSON & COMPANY

Crossing No. 751289N

Sheet 1 of 1

Crossing SOL 510 – Alamo Creek Channel *and*
Crossing SOL 511 - Cypress Footpath



Crossing SOL 512 - Drainage Culvert

Crossing SOL 513 - Drainage Culvert

Crossing SOL 514 – Drainage Culvert

Crossing 751291P – Canon Road

Facing North along Track

Facing East along Road

Facing South along Track

Facing West along Road

Solano Transit Authority

Crossing Inventory

WILSON &COMPANY

Crossing No. 751291P

Sheet 1 of 1

Crossing SOL 515 – Drainage Culvert